BONNER COUNTY ID

AIRPORT PRECINCT

DATE: 3/16/2022

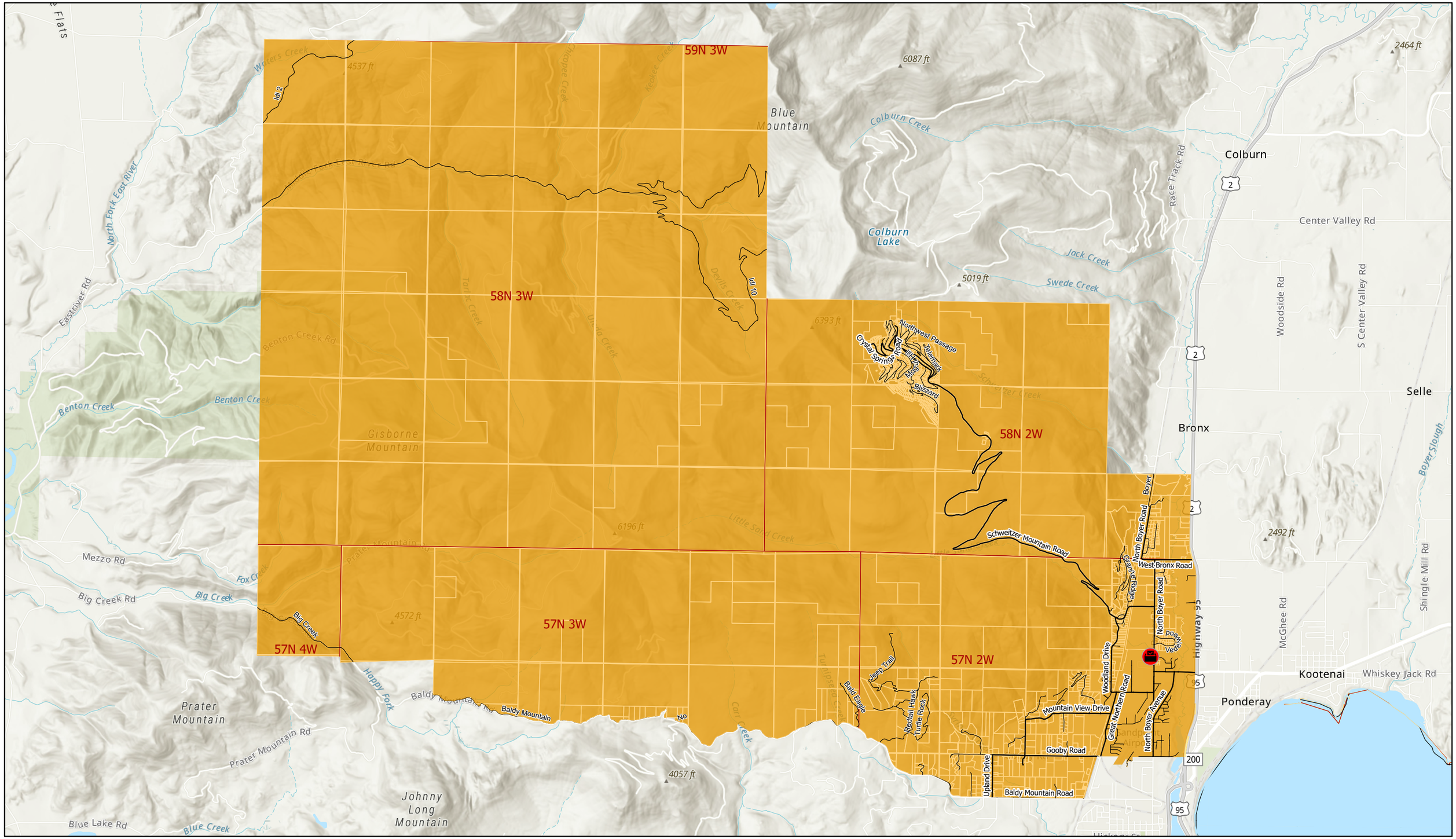

Bonner County GIS Department
1500 Highway 2 Suite 115
Sandpoint, ID 83864

Scale: 1:65,000

N

BONNER COUNTY ID

ALGOMA PRECINCT

DATE: 3/16/2022

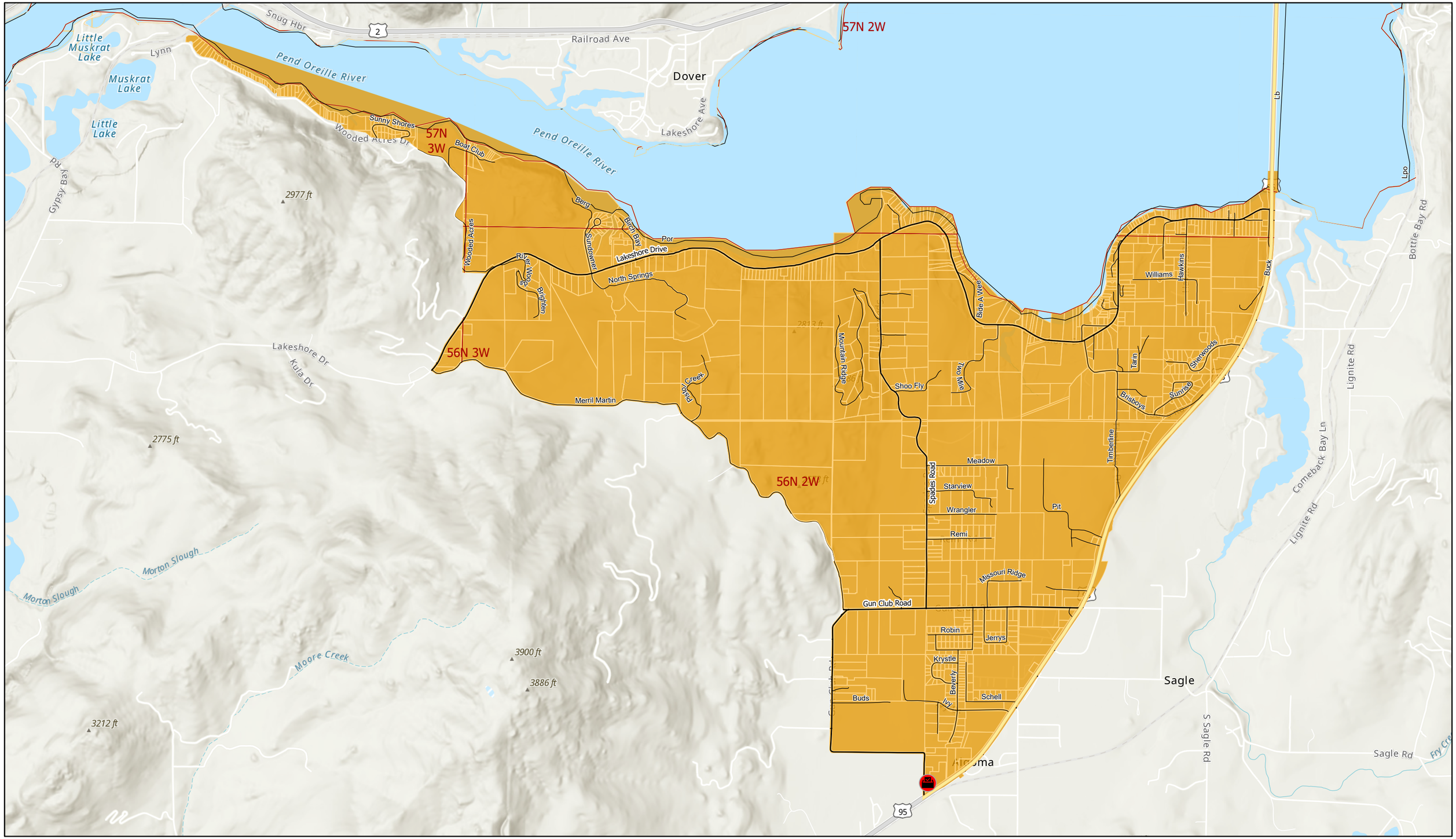

Bonner County GIS Department
1500 Highway 2 Suite 115
Sandpoint, ID 83864

Scale: 1:29,500

N

BONNER COUNTY ID

BALDY PRECINCT

DATE: 3/16/2022

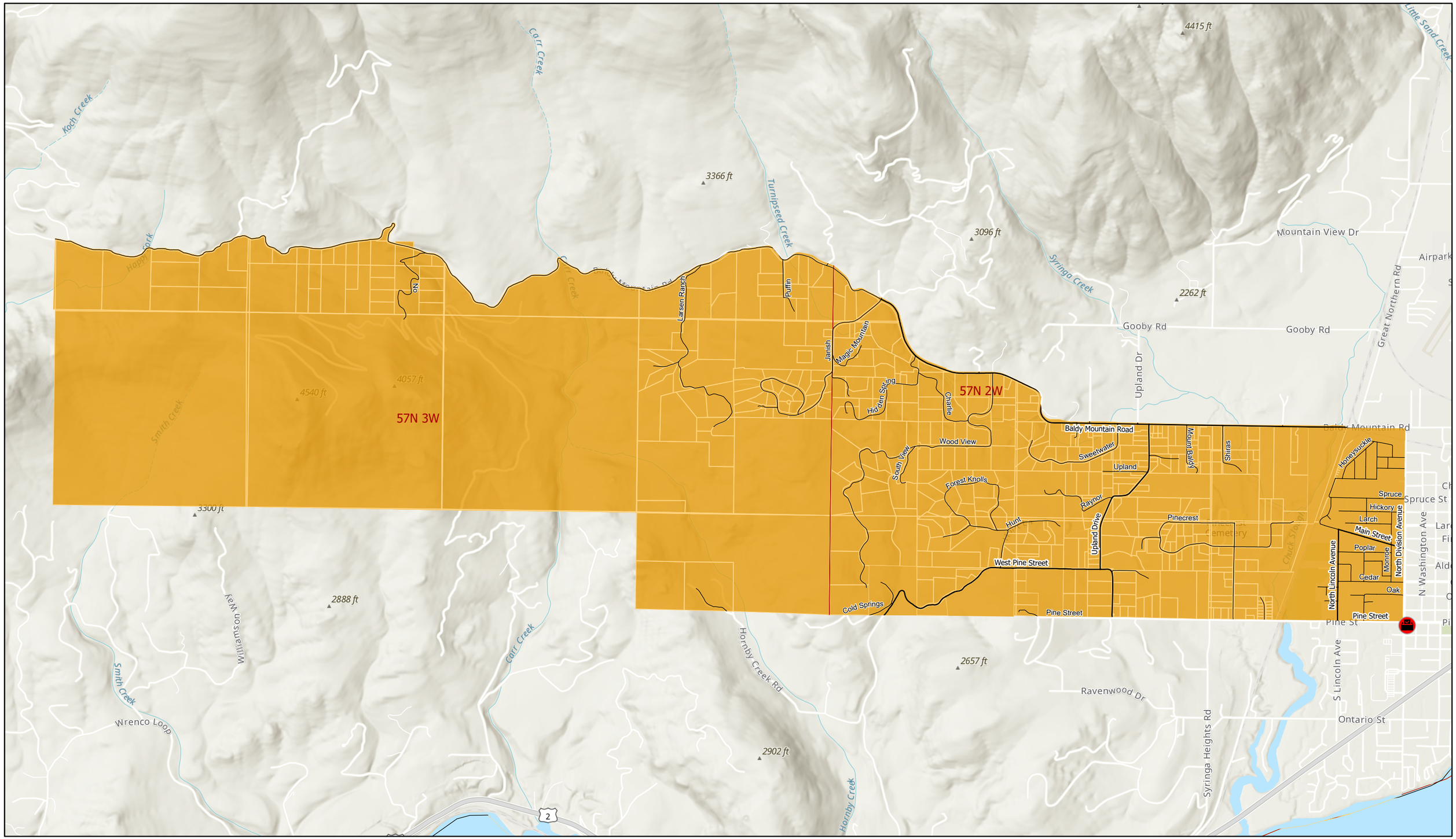

Bonner County GIS Department
1500 Highway 2 Suite 115
Sandpoint, ID 83864

Scale: 1:28,500

N

BONNER COUNTY ID

BEACH VOTING PRECINCT

DATE: 3/16/2022

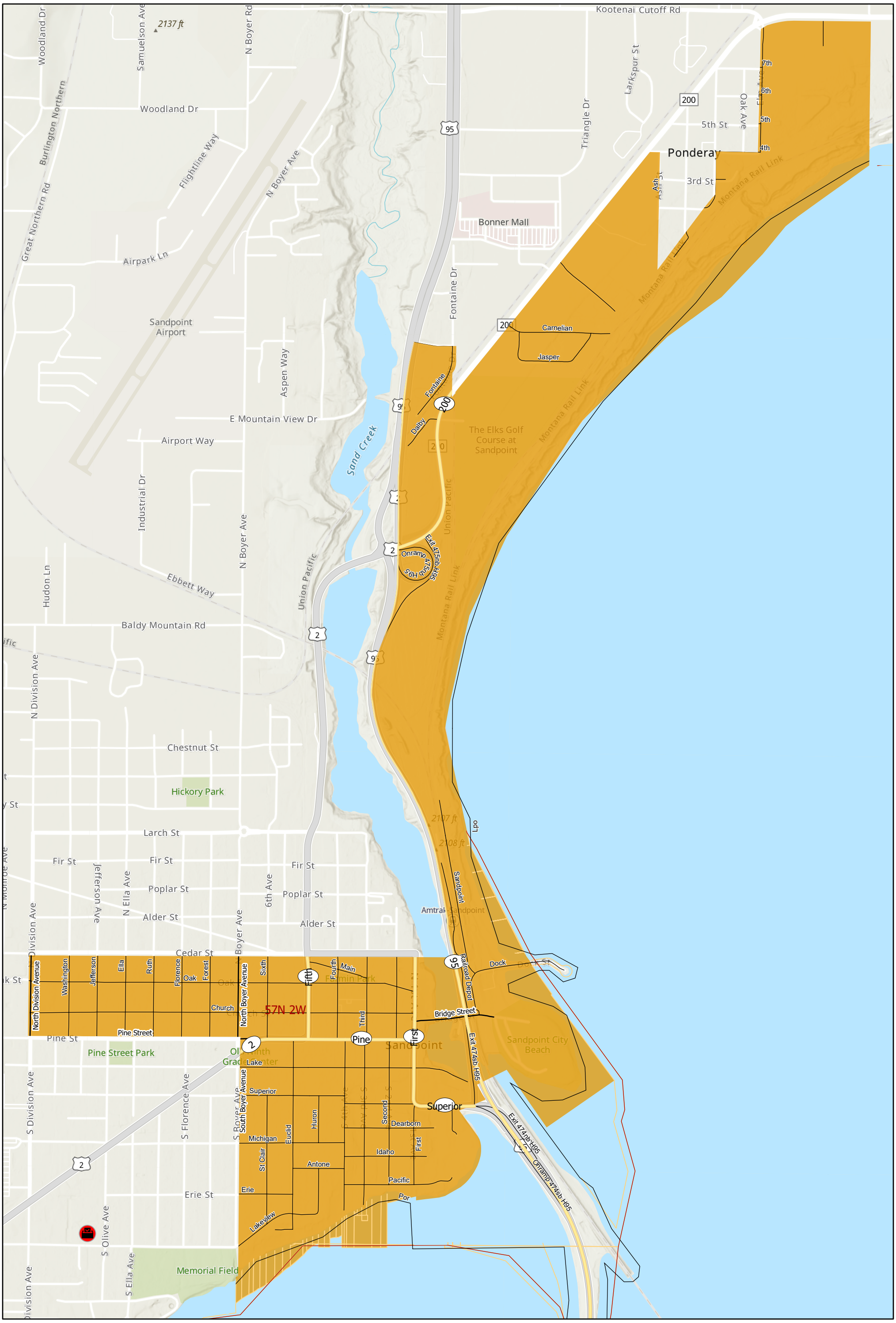

Bonner County GIS Department
1500 Highway 2 Suite 115
Sandpoint, ID 83864

Scale: 1:13,000

BONNER COUNTY ID

BLUE LAKE VOTING PRECINCT

DATE: 3/16/2022

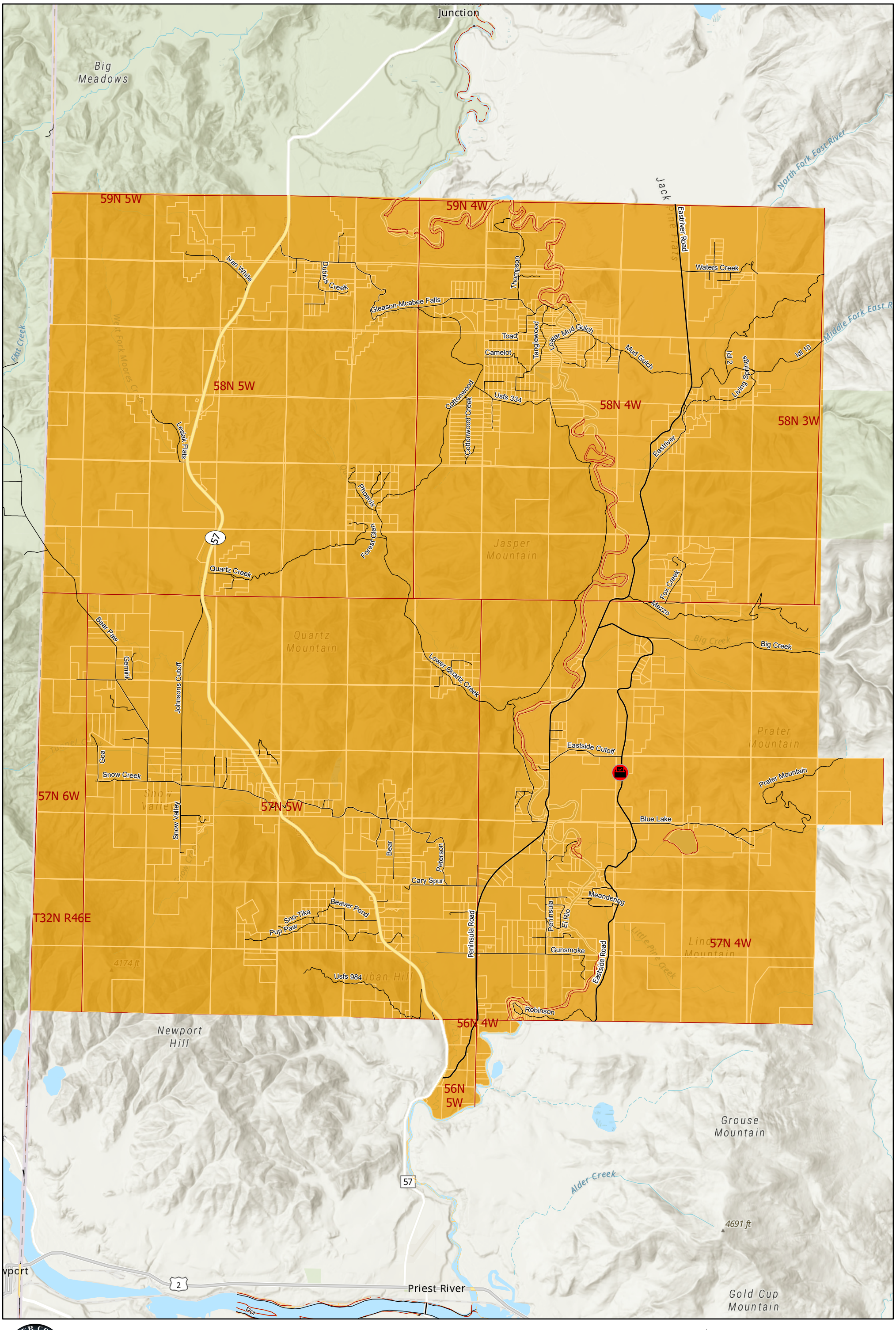

Bonner County GIS Department
1500 Highway 2 Suite 115
Sandpoint, ID 83864

Scale: 1:80,000

N

Voting Precincts

Bonner County, Idaho

12/18/2017

Map Elements

Transportation
- Roads
- State Highways
- Interstate Highways
- Rail Roads

Waterways
- Stream River
- Rivers
- Lakes and Ponds

Administration Boundaries
- Commissioner Boundaries
- Airports
- Sections
- Townships

Voting Precincts
- Airport
- Algoma
- Baldy
- Beach
- Blue Lake
- Careywood
- Clark Fork
- Cocolalla
- Colburn
- Dover
- East Priest River
- Edgemere
- Gamlin Lake
- Grouse Creek
- Hope
- Humbird
- Kelso
- Kootenai
- Laclede
- Lake View
- Lamb Creek
- Oden
- Old Town
- Priest Lake
- Sagle
- Selle
- Southside
- Spirit Valley
- Washington
- West Priest River
- Westmond
- Wrenco

Commissioner District 1

Commissioner District 2

Commissioner District 3

Washington

Montana

BONNER COUNTY ID

CAREYWOOD PRECINCT

DATE: 3/16/2022

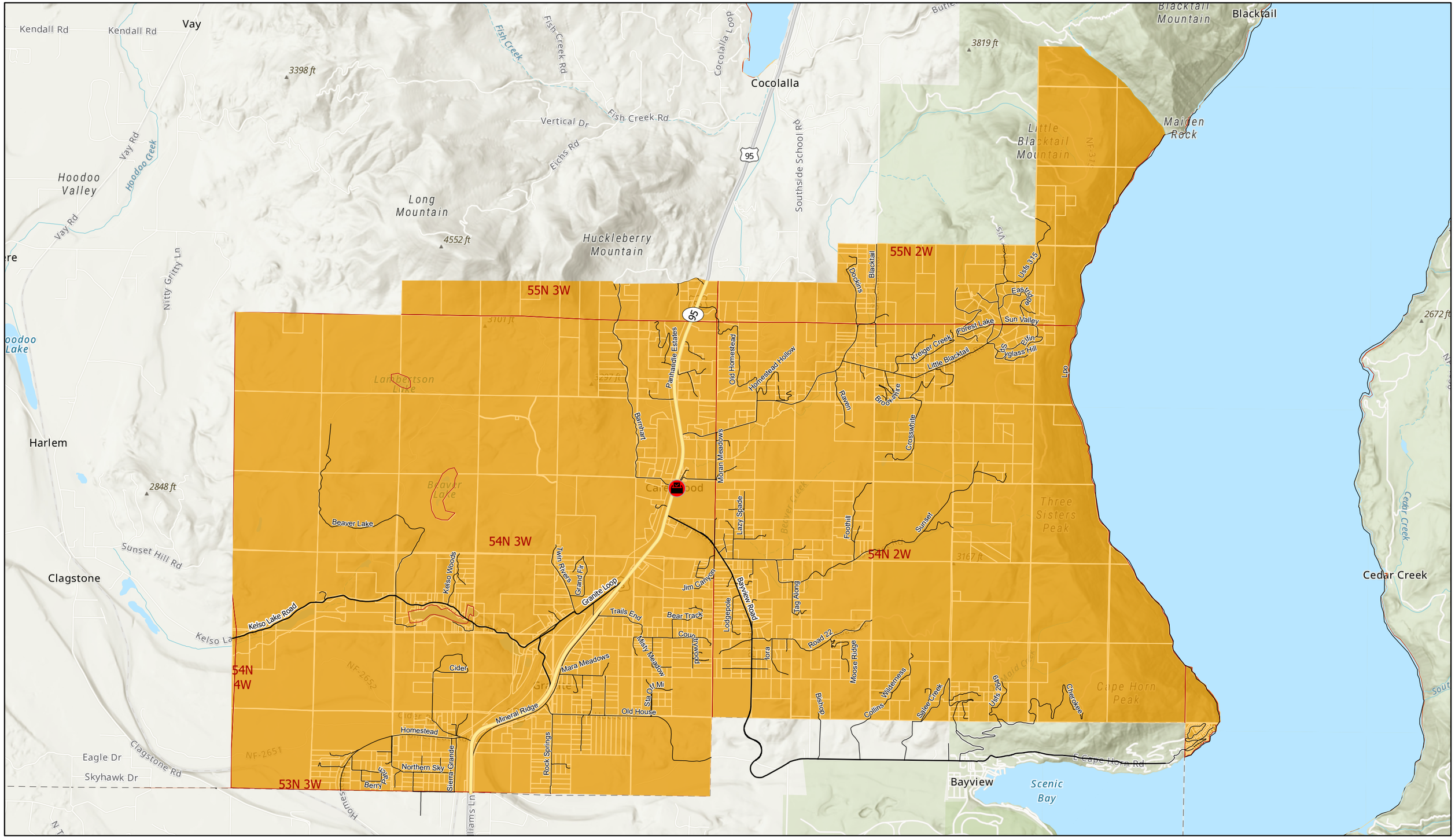

Bonner County GIS Department
1500 Highway 2 Suite 115
Sandpoint, ID 83864

Scale: 1:70,000

N

BONNER COUNTY ID

CLAGSTONE VOTING PRECINCT

DATE: 3/16/2022

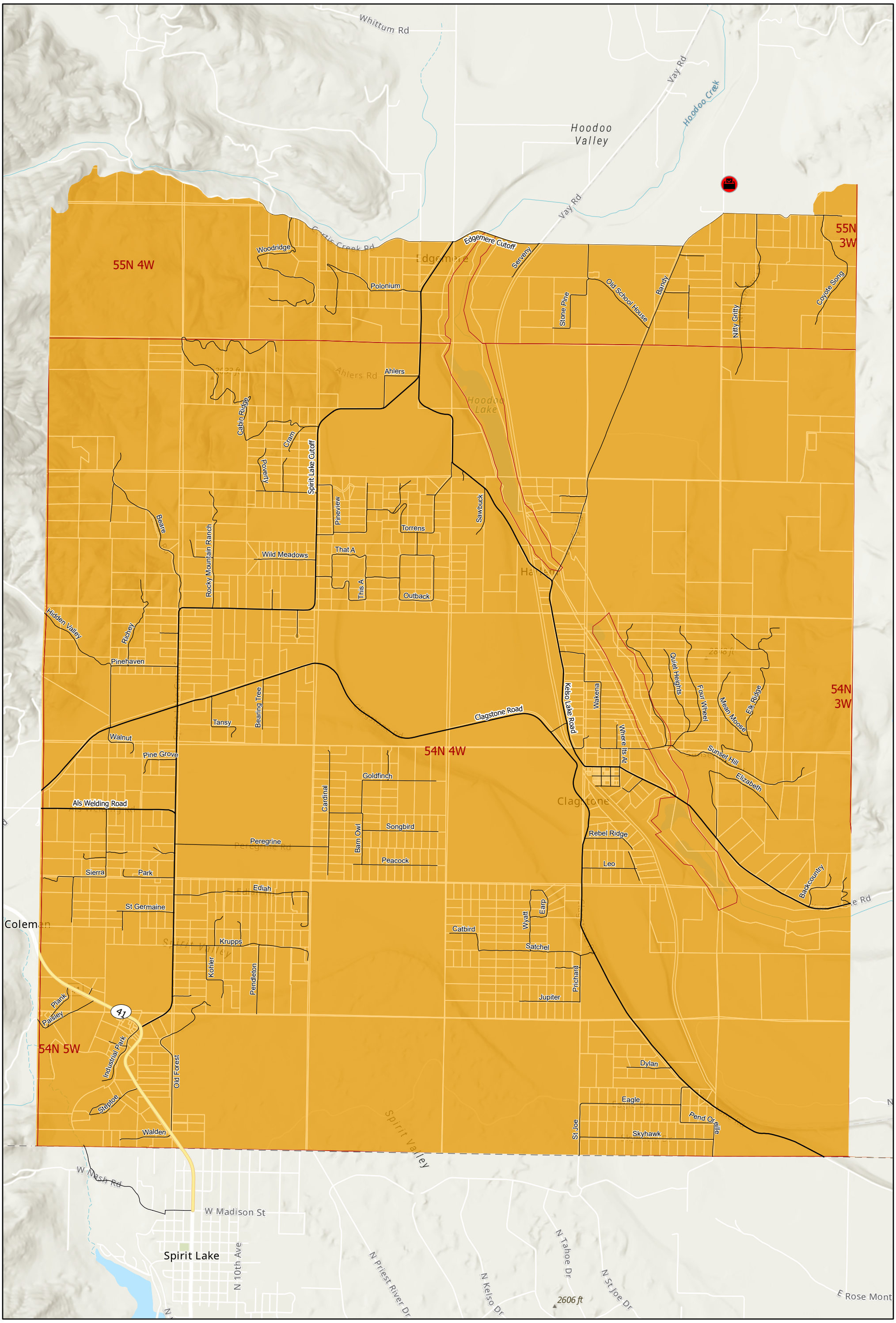

Bonner County GIS Department
1500 Highway 2 Suite 115
Sandpoint, ID 83864

Scale: 1:40,000

N

BONNER COUNTY ID

CLARK FORK VOTING PRECINCT

DATE: 3/17/2022

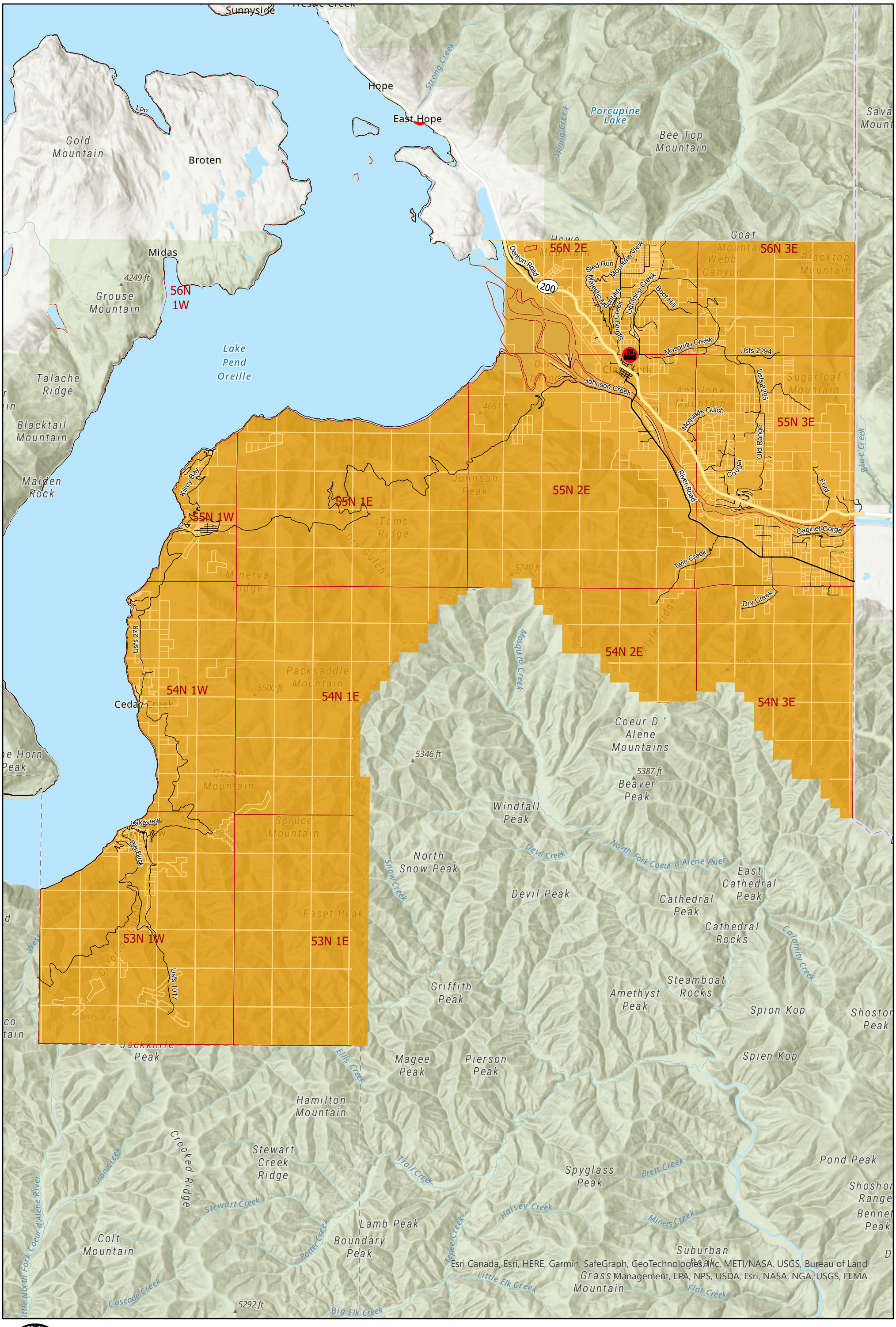

Bonner County GIS Department
1500 Highway 2 Suite 115
Sandpoint, ID 83864

Scale: 1:140,000

N

BONNER COUNTY ID

COLBURN PRECINCT

DATE: 3/16/2022

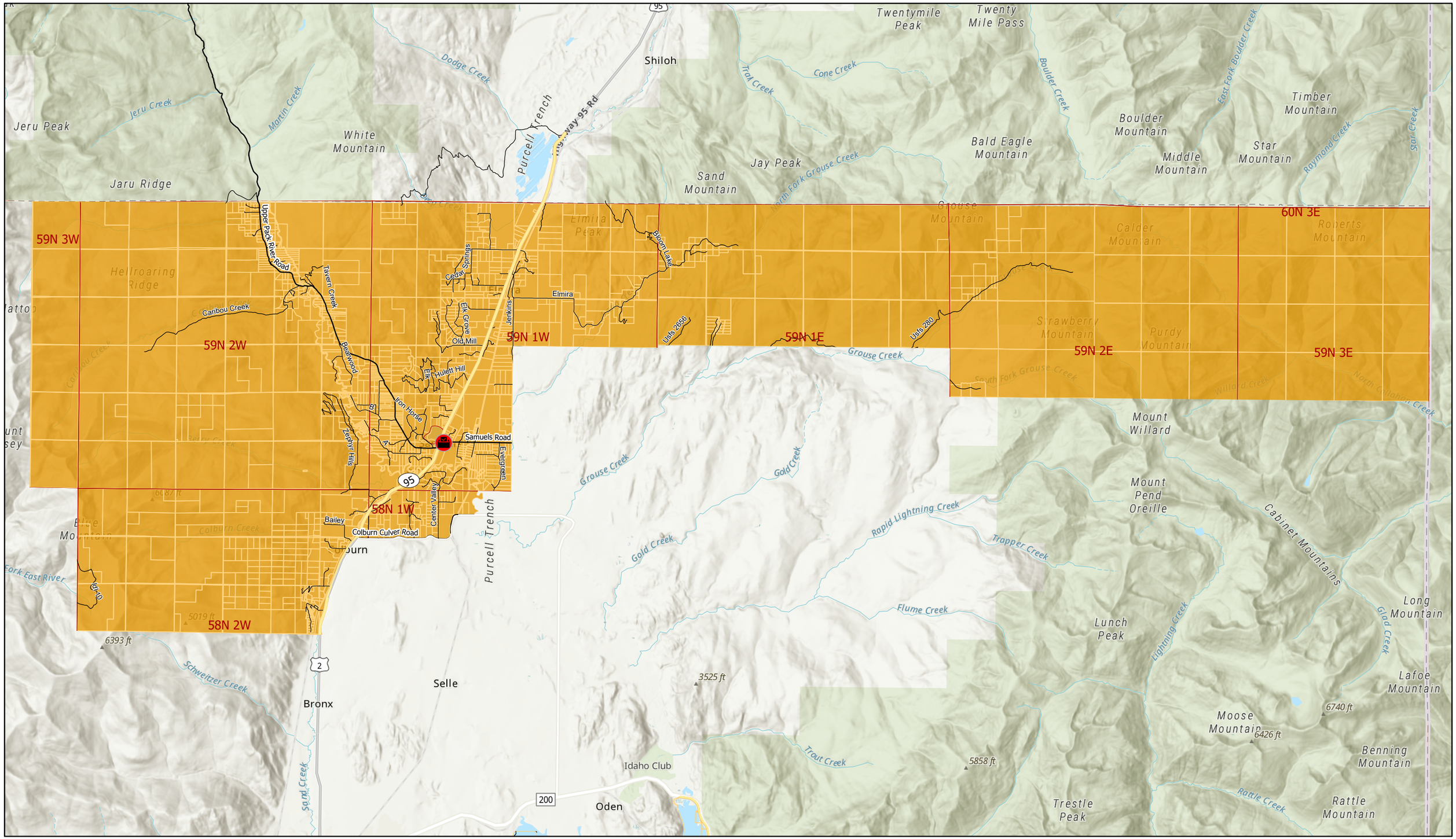

Bonner County GIS Department
1500 Highway 2 Suite 115
Sandpoint, ID 83864

Scale: 1:115,000

N

BONNER COUNTY ID

DOVER PRECINCT

DATE: 3/16/2022

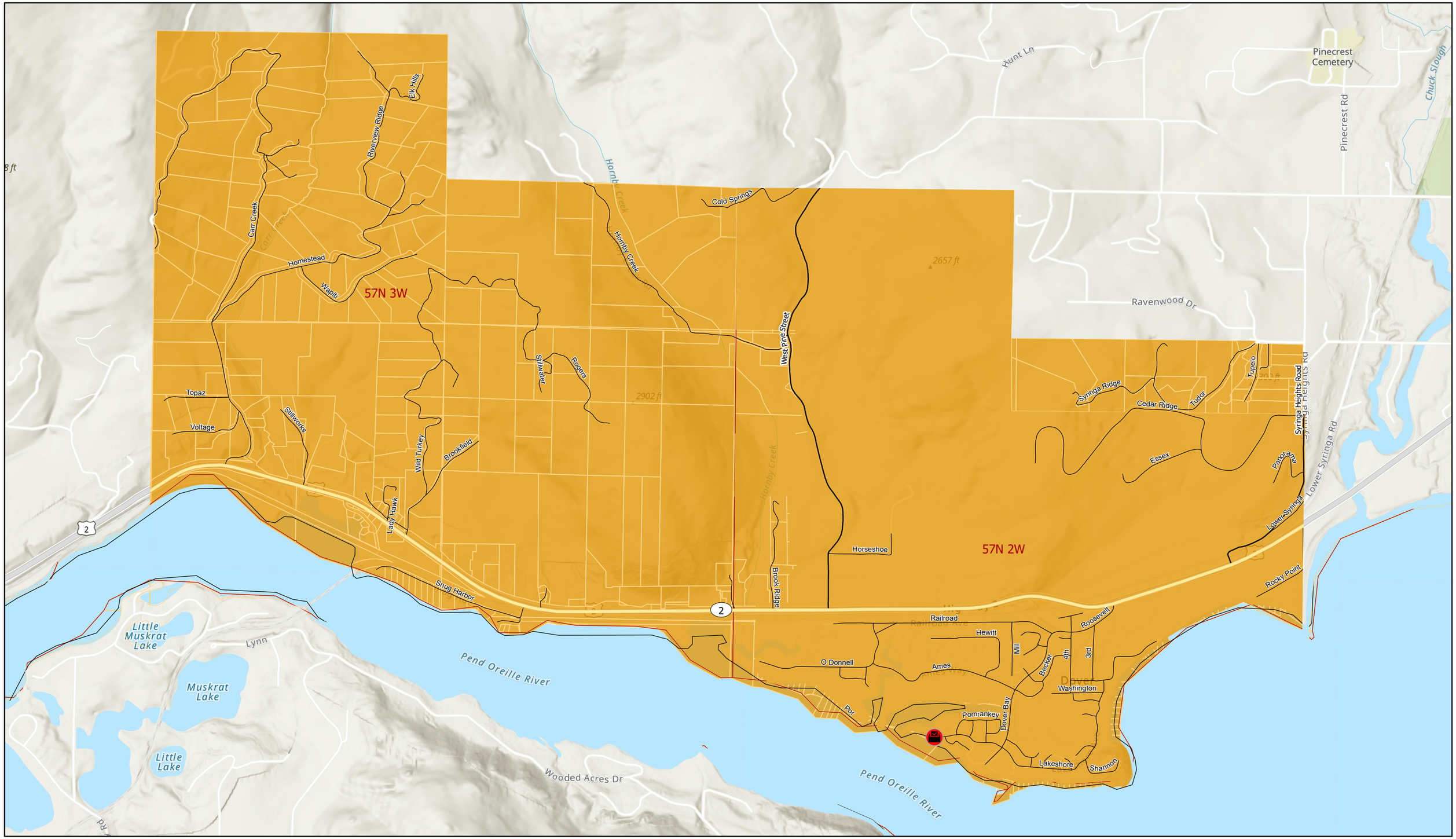

Bonner County GIS Department
1500 Highway 2 Suite 115
Sandpoint, ID 83864

Scale: 1:19,000

N

BONNER COUNTY ID

EAST PRIEST RIVER VOTING PRECINCT

DATE: 3/16/2022

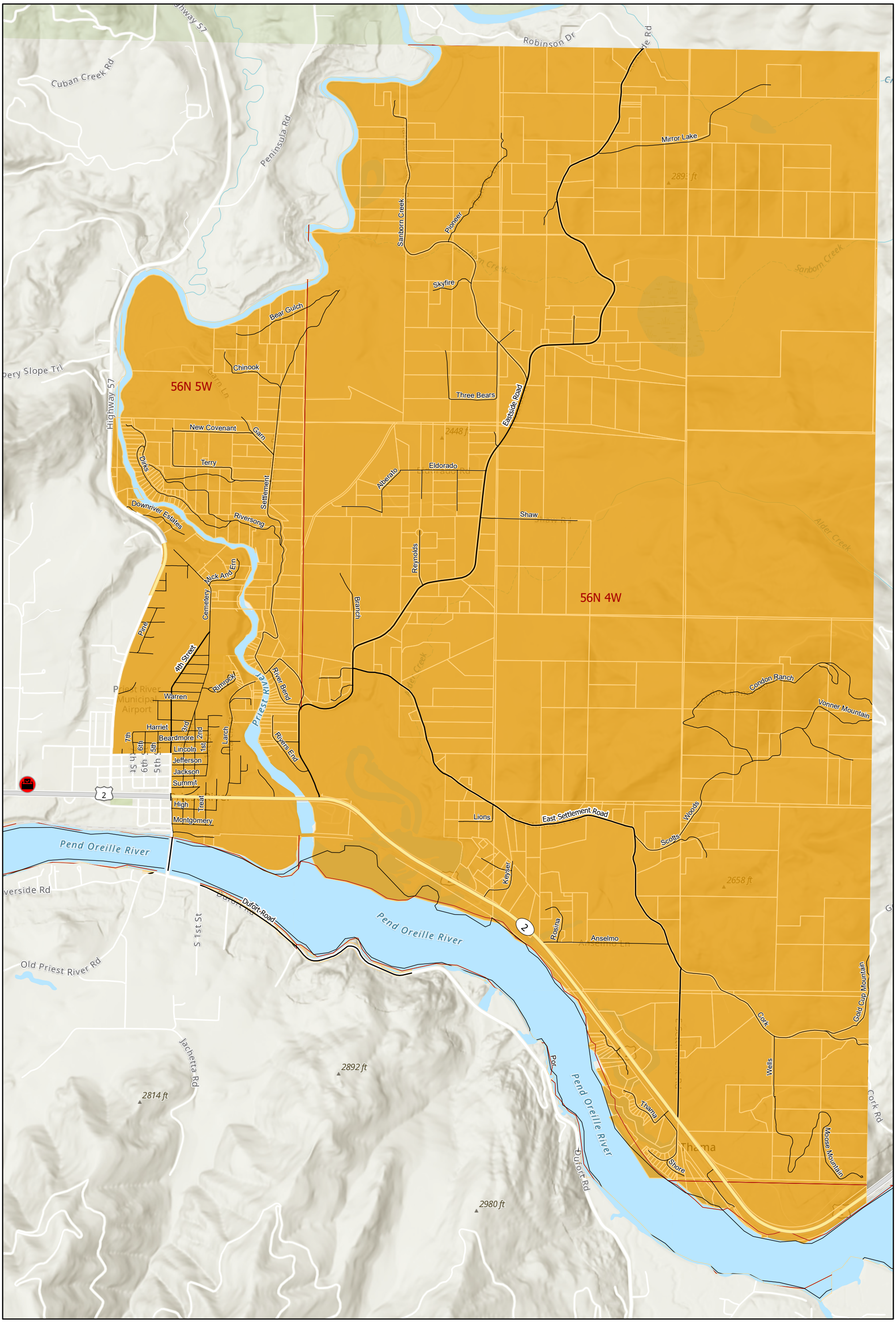

Bonner County GIS Department
1500 Highway 2 Suite 115
Sandpoint, ID 83864

Scale: 1:28,500

BONNER COUNTY ID

EDGEMERE VOTING PRECINCT

DATE: 3/16/2022

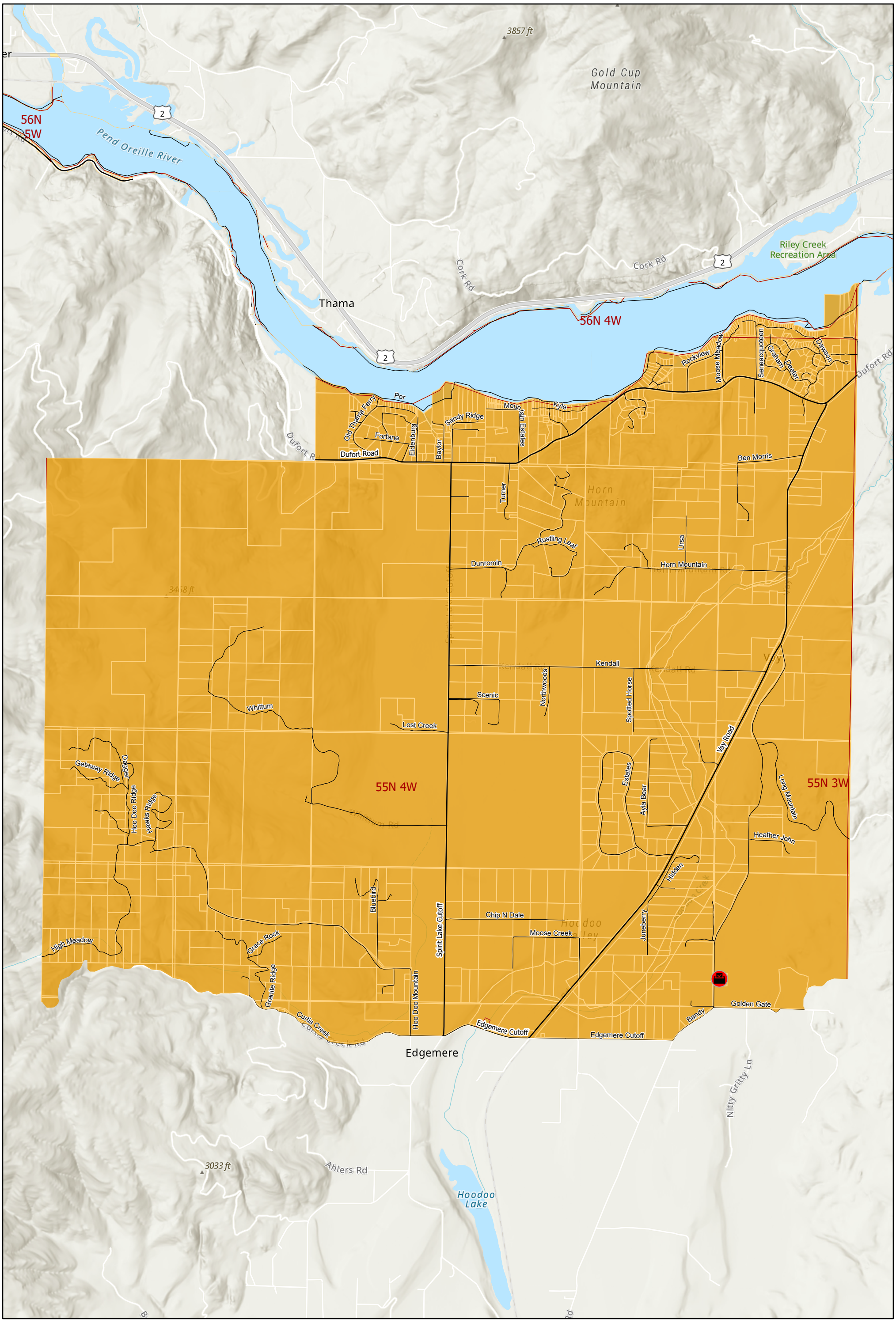

Bonner County GIS Department
1500 Highway 2 Suite 115
Sandpoint, ID 83864

Scale: 1:40,000

BONNER COUNTY ID

GAMLIN LAKE VOTING PRECINCT

DATE: 3/16/2022

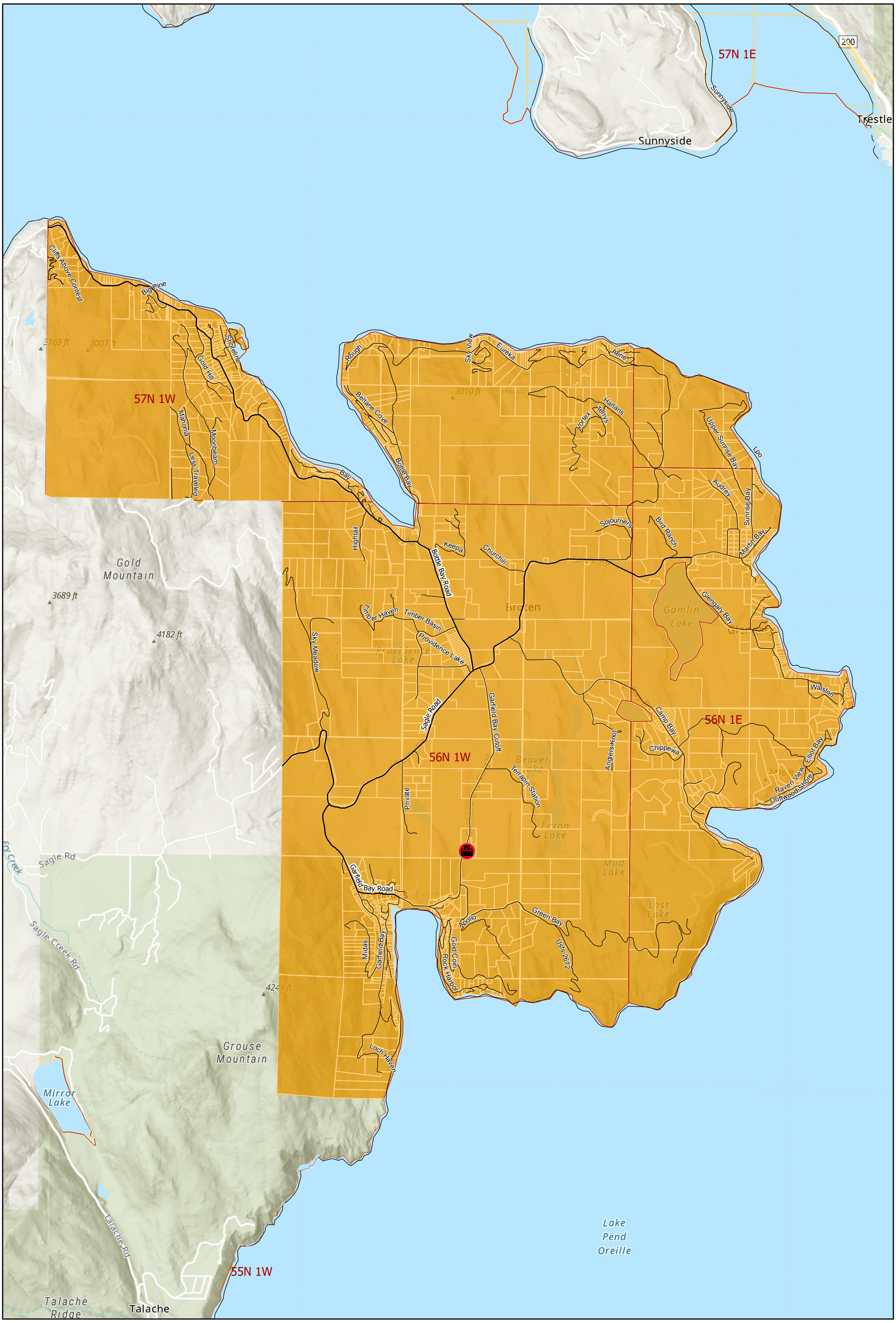

Bonner County GIS Department
1500 Highway 2 Suite 115
Sandpoint, ID 83864

Scale: 1:45,000

BONNER COUNTY ID

GROUSE CREEK PRECINCT

DATE: 3/17/2022

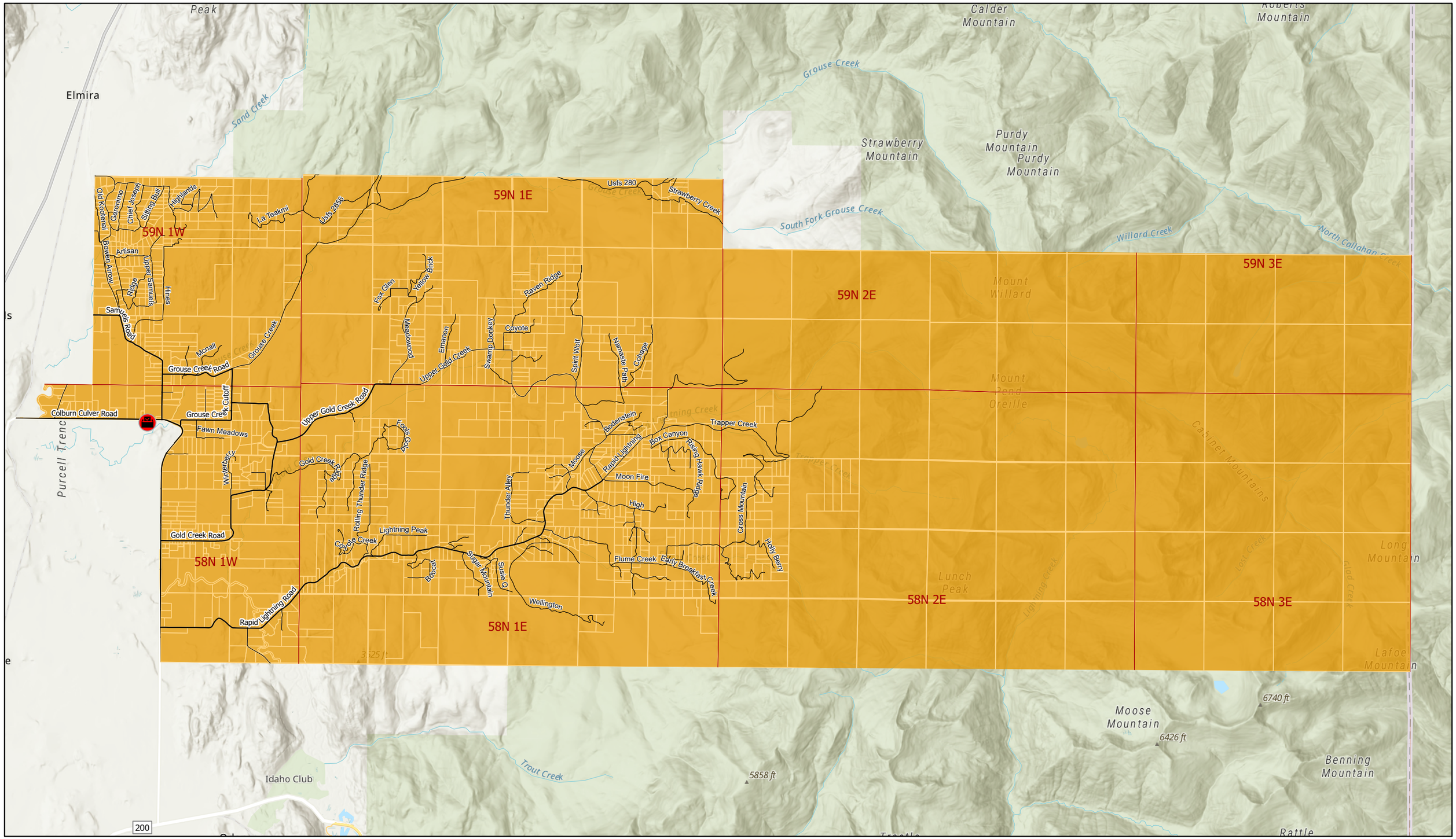

Bonner County GIS Department
1500 Highway 2 Suite 115
Sandpoint, ID 83864

Scale: 1:80,000

N

BONNER COUNTY ID

HOPE VOTING PRECINCT

DATE: 3/17/2022

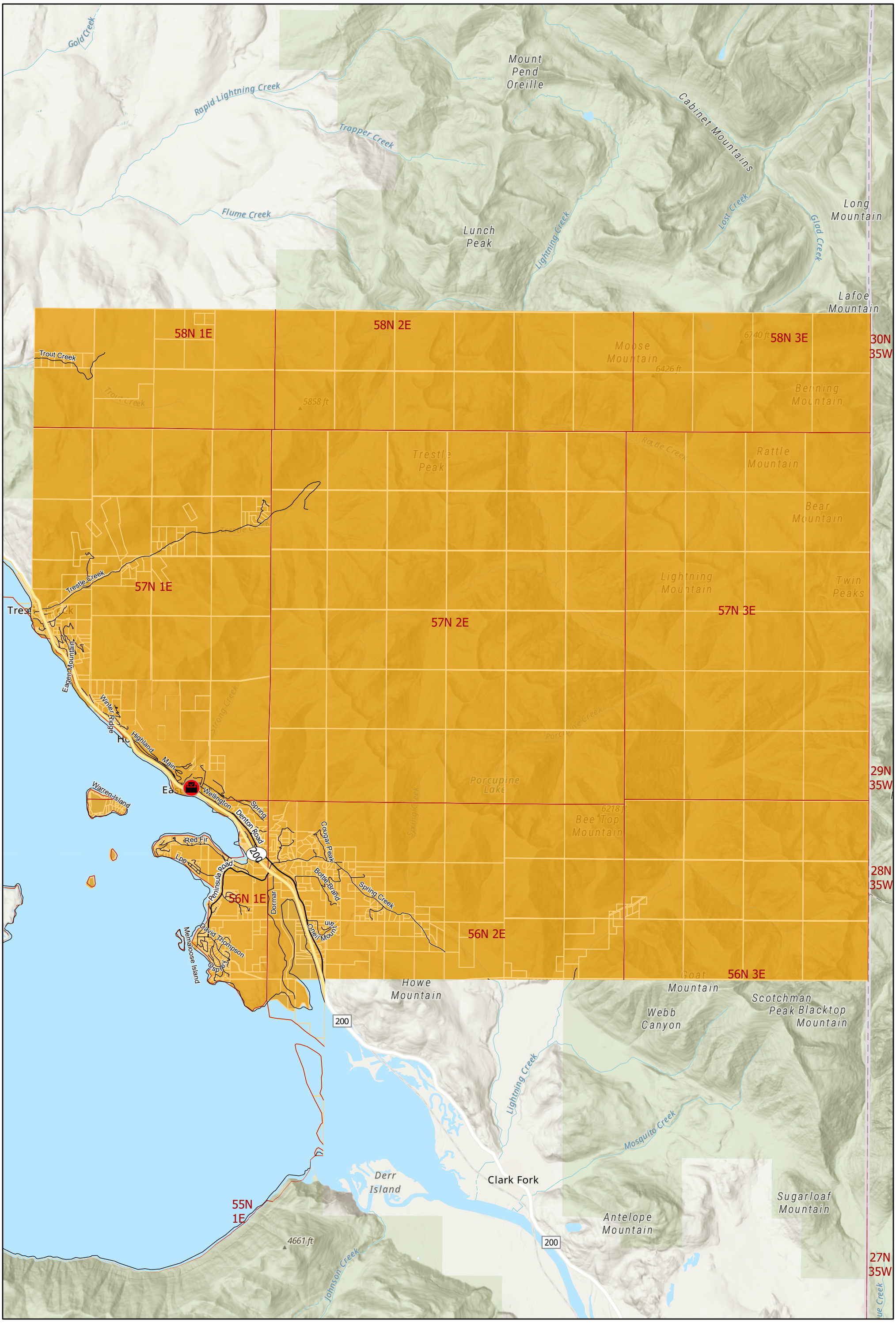

Bonner County GIS Department
1500 Highway 2 Suite 115
Sandpoint, ID 83864

Scale: 1:90,000

BONNER COUNTY ID

HUMBIRD VOTING PRECINCT

DATE: 3/16/2022

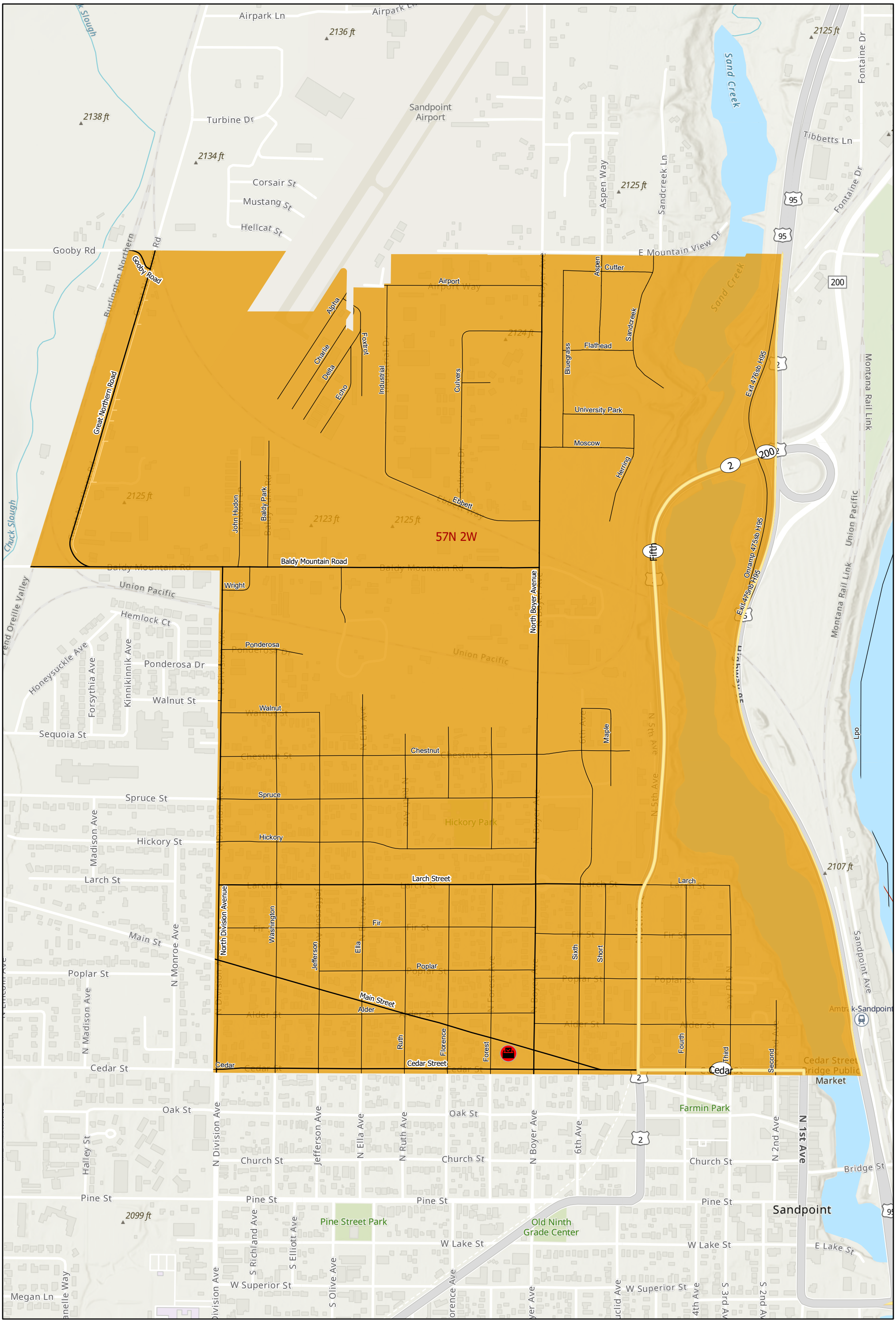
Airpark Ln
2136 ft
Sandpoint Airport
2138 ft
Turbine Dr
2134 ft
Corsair St
Mustang St
Hellcat St
Gooby Rd
Gooby Road
Burlington Northern Rd
Great Northern Road
Sand Creek
2125 ft
Fontaine Dr
Tibbetts Ln
Aspen Way
Sandcreek Ln
E Mountain View Dr
95
200
Airport
Airport Way
Alpha
Charlie
Delta
Echo
Foxtrot
Industrial Dr
Culvers
2124 ft
Aspen
Cutter
Sandcreek
Flathead
Bluegrass
University Park
Moscow
Herring
Exit 476sb H95
Exit 475nb H95
Onramp 475sb H95
Montana Rail Link
Union Pacific
2125 ft
John Hudon
Baldy Park
Ebbett
2123 ft
2125 ft
57N 2W
Baldy Mountain Road
Wright
North Boyer Avenue
Fifth
Chuck Slough
Union Pacific
Hemlock Ct
Honeysuckle Ave
Forsythia Ave
Kinnikinnik Ave
Ponderosa Dr
Walnut St
Sequoia St
Ponderosa
Walnut
Chestnut
Spruce
Hickory
Maple
Spruce St
Madison Ave
Hickory St
Larch St
Larch Street
Hickory Park
2107 ft
Lpo
Main St
N Monroe Ave
Poplar St
N Madison Ave
Alder
Main Street
Ruth
Florence
Forest
Cedar
Cedar Street
Fourth
Third
Second
Sandpoint Ave
Amtrak-Sandpoint
Cedar Street Bridge Public Market
Farmin Park
Oak St
Halley St
N Division Ave
Jefferson Ave
N Ella Ave
N Ruth Ave
N Boyer Ave
6th Ave
N 2nd Ave
N 1st Ave
Church St
Bridge St
Pine St
2099 ft
Pine Street Park
Old Ninth Grade Center
Sandpoint
W Lake St
E Lake St
W Superior St
S Richland Ave
S Elliott Ave
S Olive Ave
S 3rd Ave
S 2nd Ave
Megan Ln
Washington
Jefferson
Ella
Sixth
Short
North Division Avenue
Fir
Fir St
Poplar
Alder St
Larch
Union Pacific
Hemlock Ct
Ponderosa
Walnut
Chestnut
Spruce
Hickory
Maple
Fifth
Onramp 475sb H95
Exit 475nb H95
Montana Rail Link
Sandpoint Ave
Cedar
Cedar Street
Fourth
Third
Second
Main Street
Alder
Ruth
Florence
Forest
Poplar
Short
Sixth
Fir
Washington
Jefferson
Ella
North Division Avenue
Larch Street
Hickory Park
Union Pacific

BONNER COUNTY ID

KOOTENAI PRECINCT

DATE: 3/16/2022

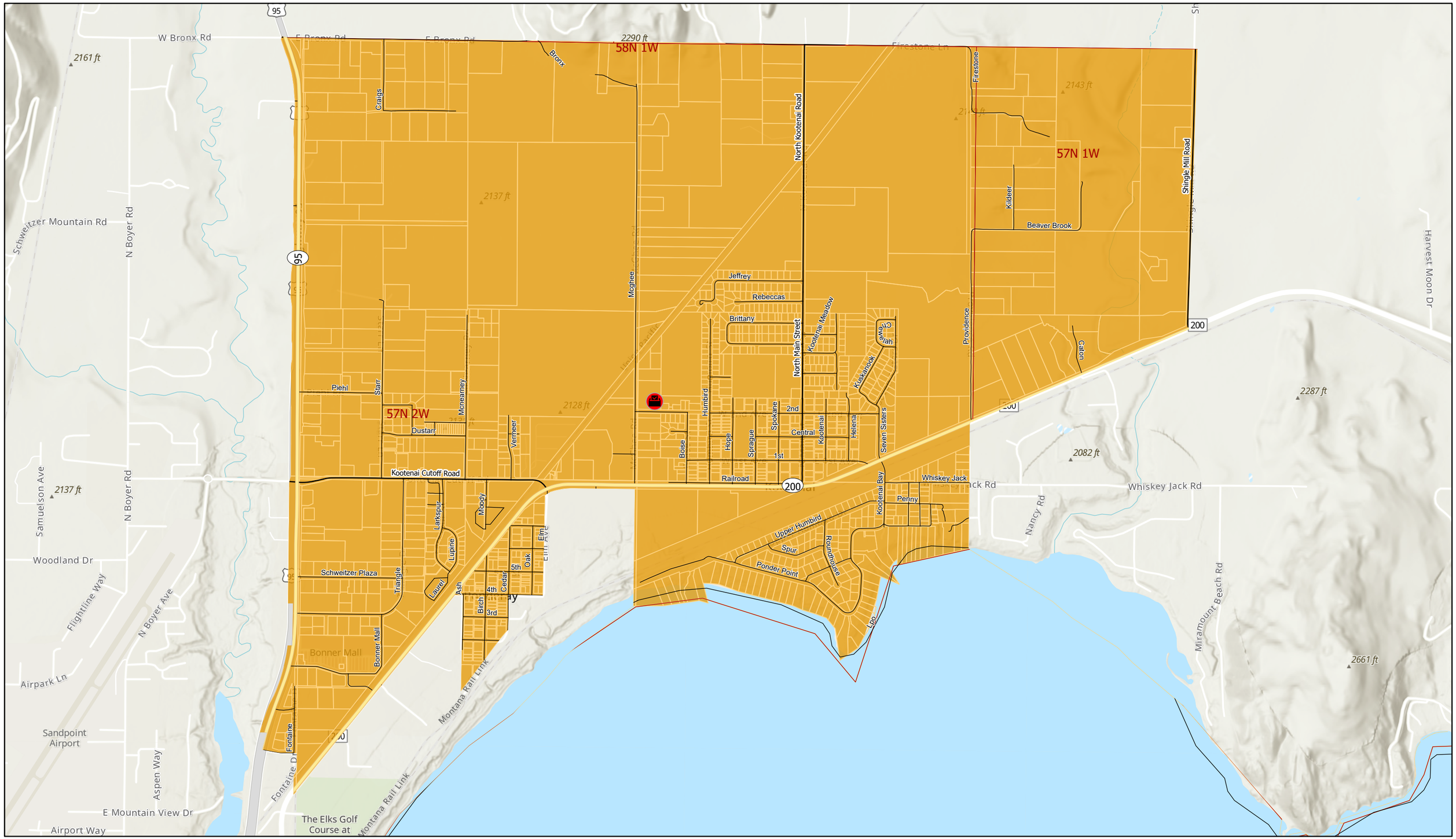

Bonner County GIS Department
1500 Highway 2 Suite 115
Sandpoint, ID 83864

Scale: 1:16,500

N

BONNER COUNTY ID

LACLEDE VOTING PRECINCT

DATE: 3/16/2022

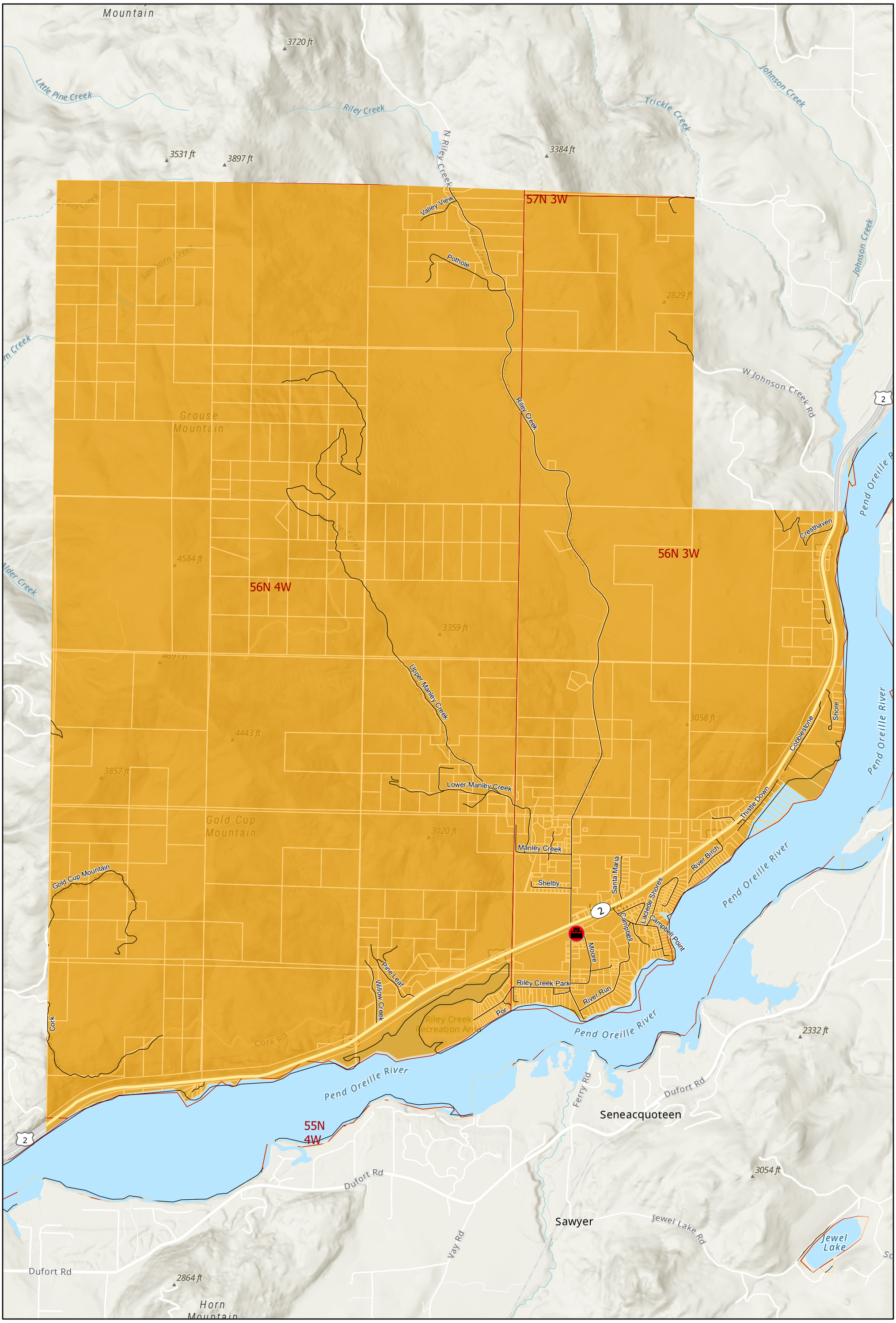

Bonner County GIS Department
1500 Highway 2 Suite 115
Sandpoint, ID 83864

Scale: 1:34,432

N

BONNER COUNTY ID

LAMB CREEK VOTING PRECINT

DATE: 3/17/2022

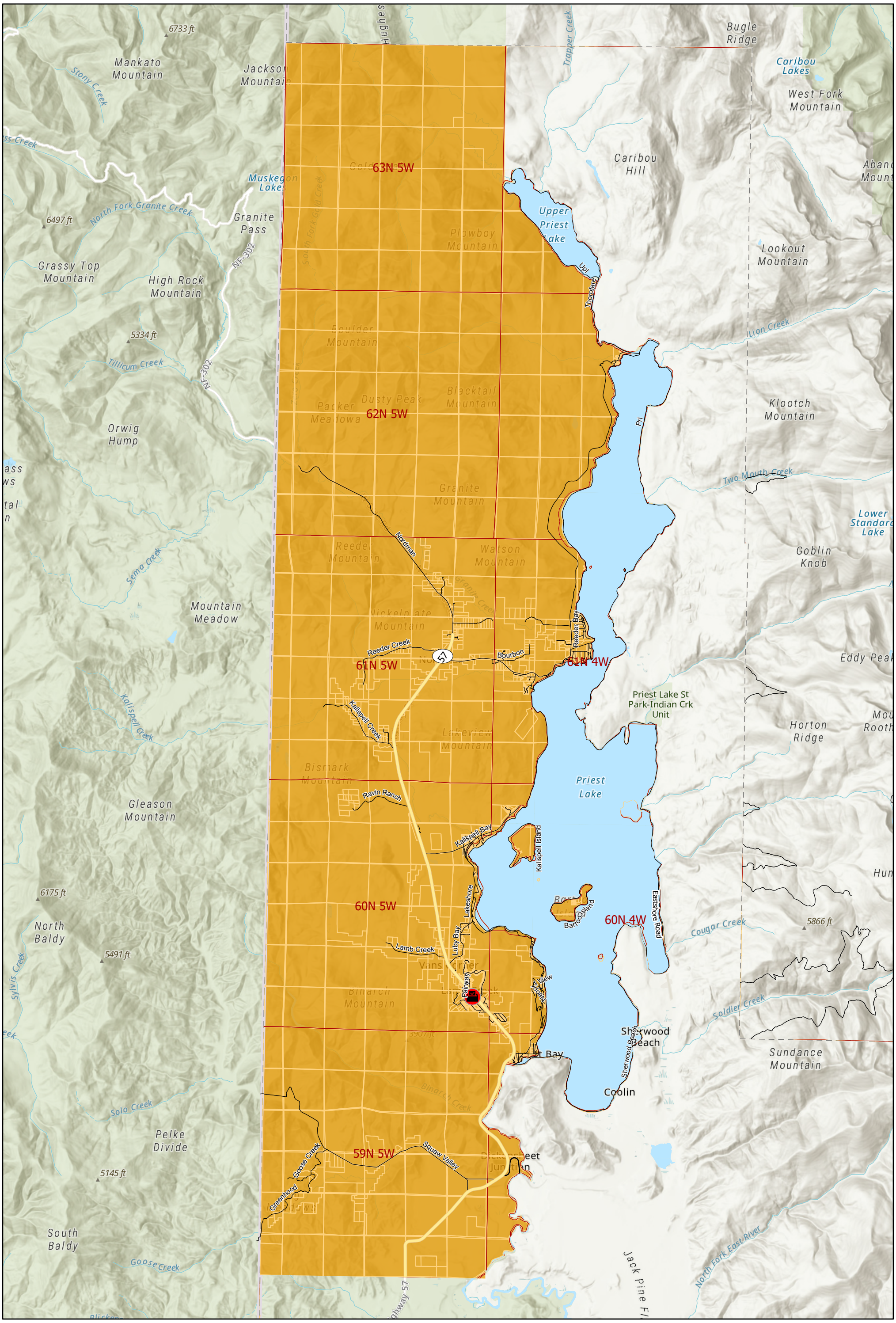

Bonner County GIS Department
1500 Highway 2 Suite 115
Sandpoint, ID 83864

Scale: 1:130,000

BONNER COUNTY ID

ODEN PRECINCT

DATE: 3/16/2022

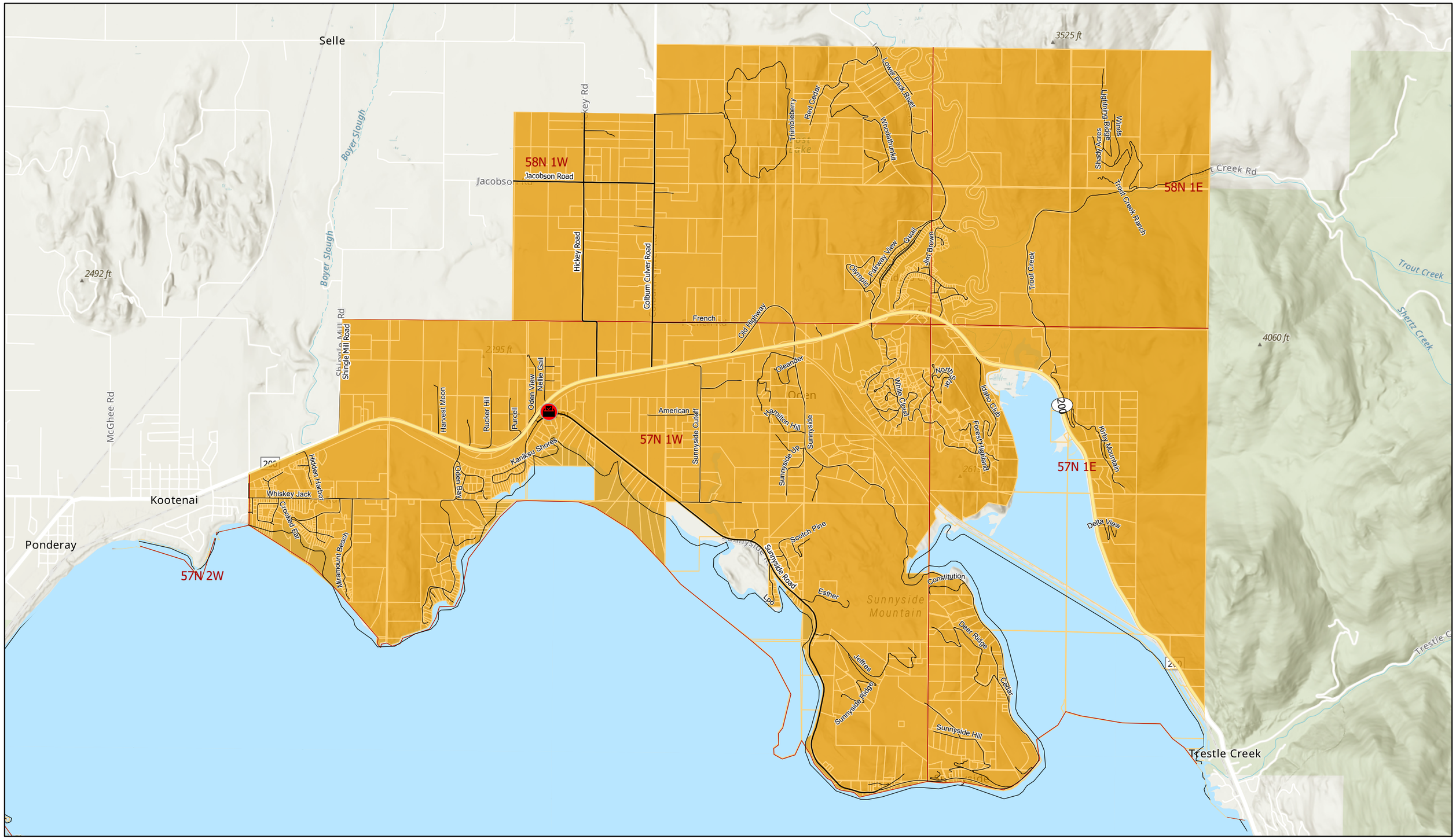

Bonner County GIS Department
1500 Highway 2 Suite 115
Sandpoint, ID 83864

Scale: 1:40,000

N

BONNER COUNTY ID

OLDTOWN VOTING PRECINCT

DATE: 3/16/2022

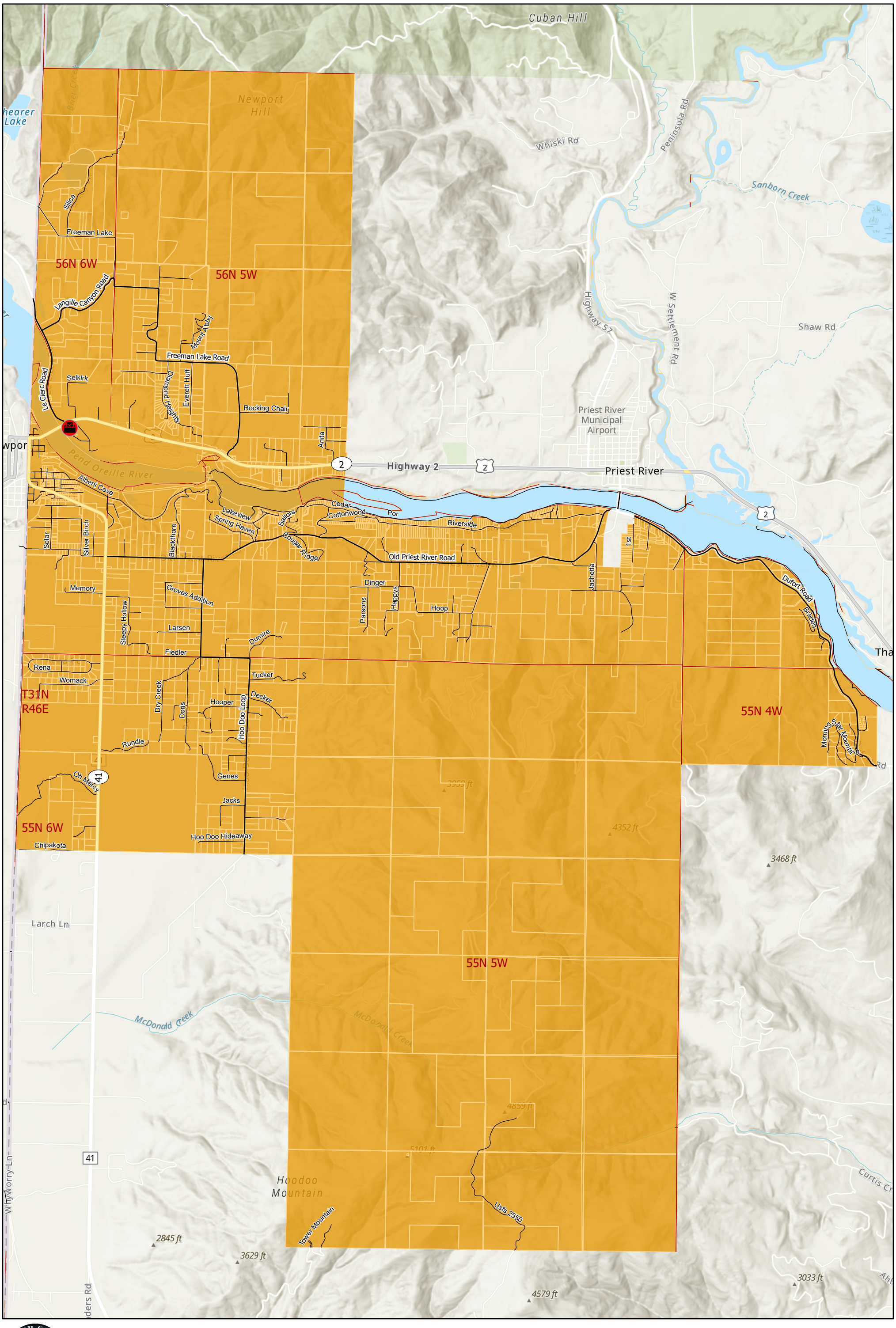

Bonner County GIS Department
1500 Highway 2 Suite 115
Sandpoint, ID 83864

Scale: 1:55,000

N

BONNER COUNTY ID

PRIEST LAKE VOTING PRECINT

DATE: 3/17/2022

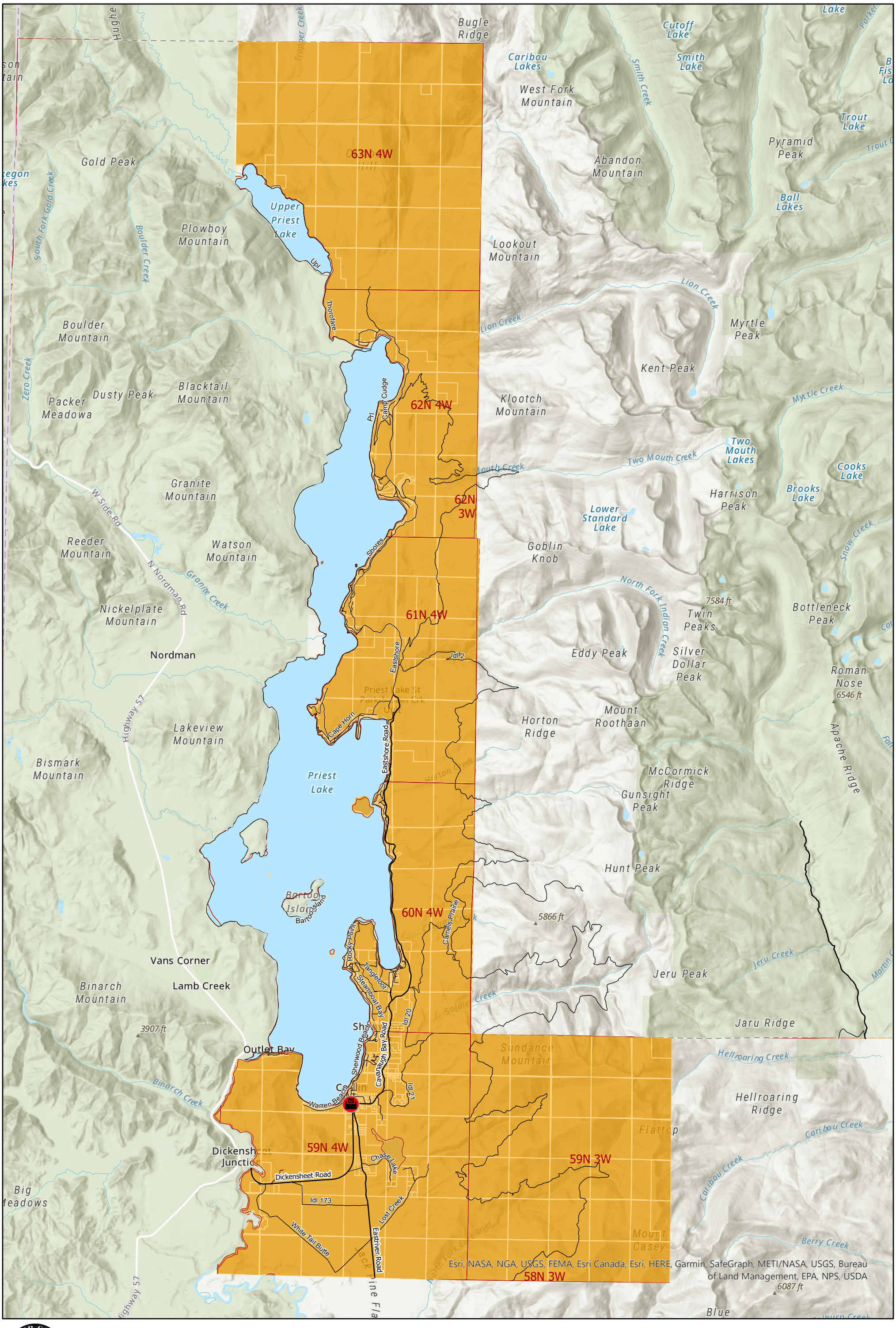

Bonner County GIS Department
1500 Highway 2 Suite 115
Sandpoint, ID 83864

Scale: 1:130,000

N

BONNER COUNTY ID

SAGLE VOTING PRECINCT

DATE: 3/16/2022

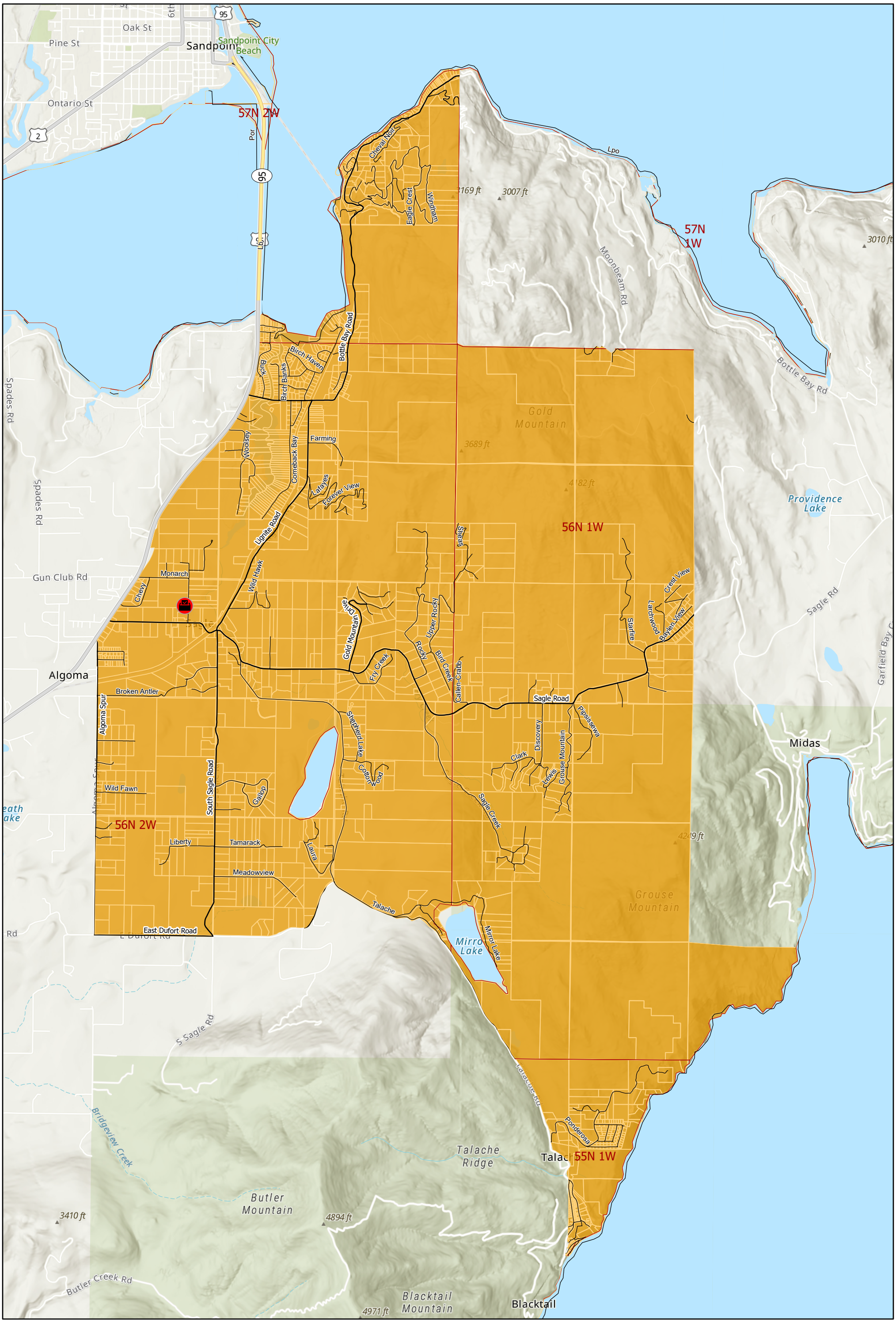

Bonner County GIS Department
1500 Highway 2 Suite 115
Sandpoint, ID 83864

Scale: 1:45,000

BONNER COUNTY ID

SELLE VOTING PRECINCT

DATE: 3/16/2022

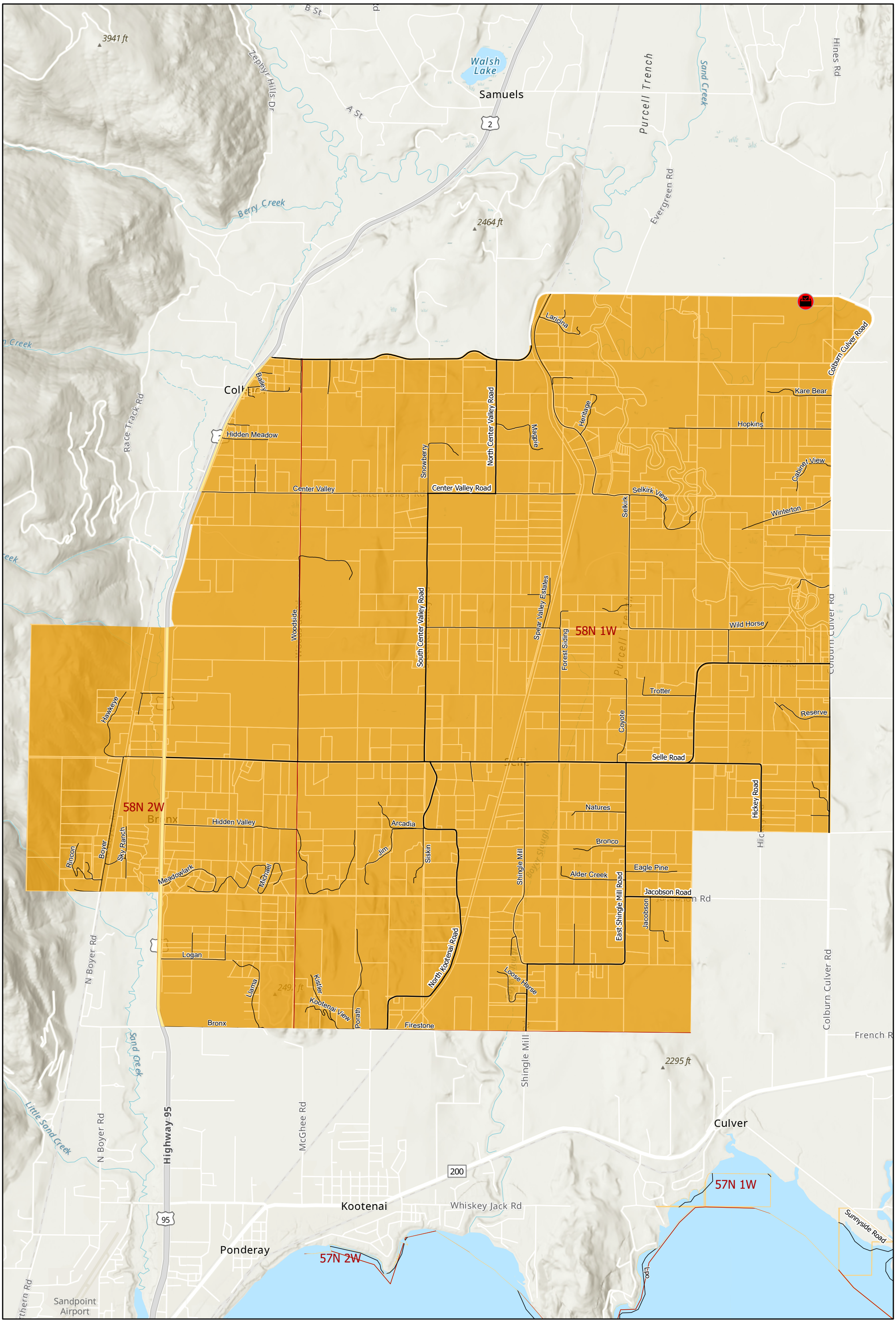

Bonner County GIS Department
1500 Highway 2 Suite 115
Sandpoint, ID 83864

Scale: 1:40,000

N

BONNER COUNTY ID

SOUTHSIDE PRECINCT

DATE: 3/16/2022

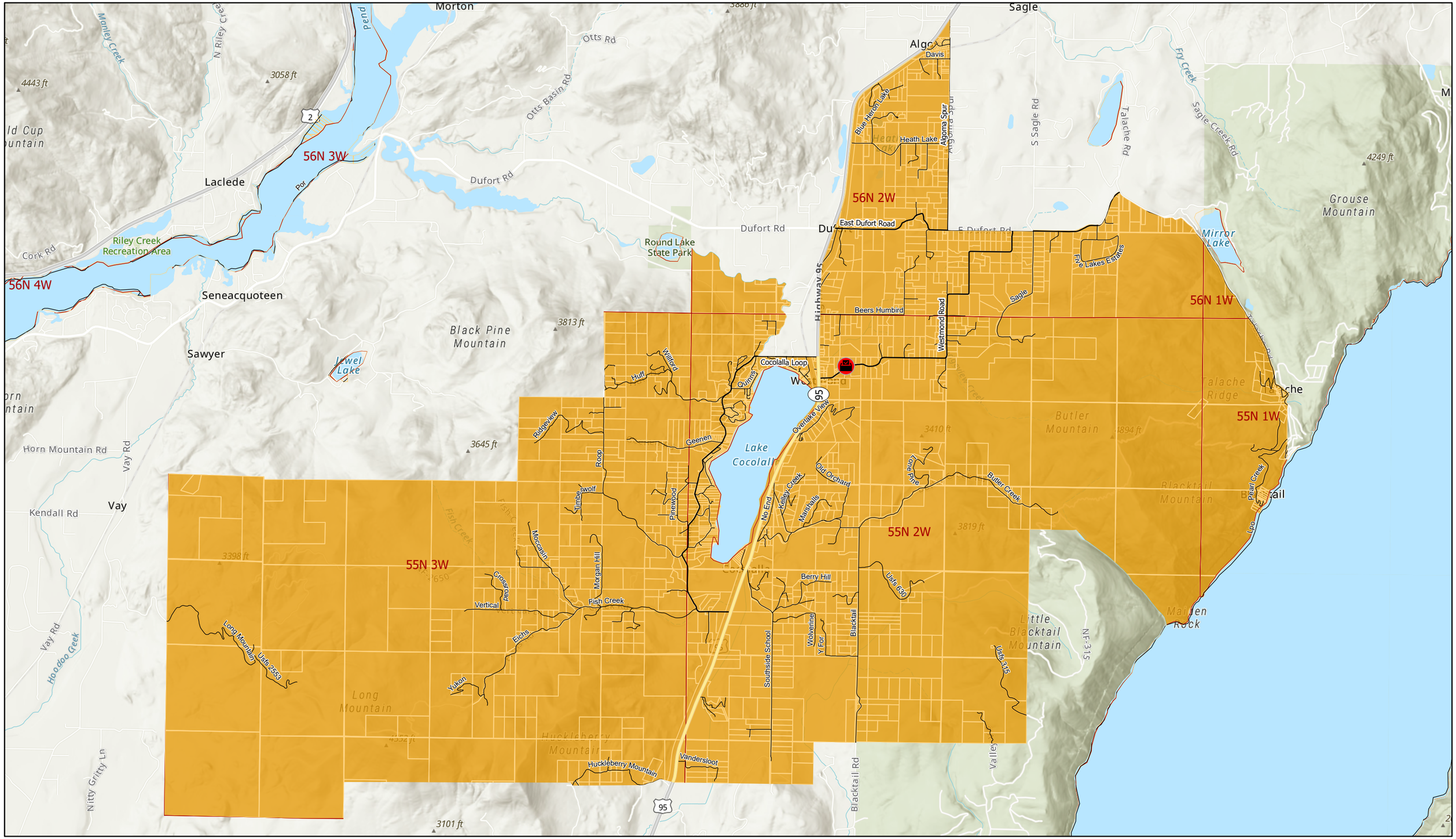

Bonner County GIS Department
1500 Highway 2 Suite 115
Sandpoint, ID 83864

Scale: 1:65,000

N

BONNER COUNTY ID

SPIRIT VALLEY VOTING PRECINCT

DATE: 3/16/2022

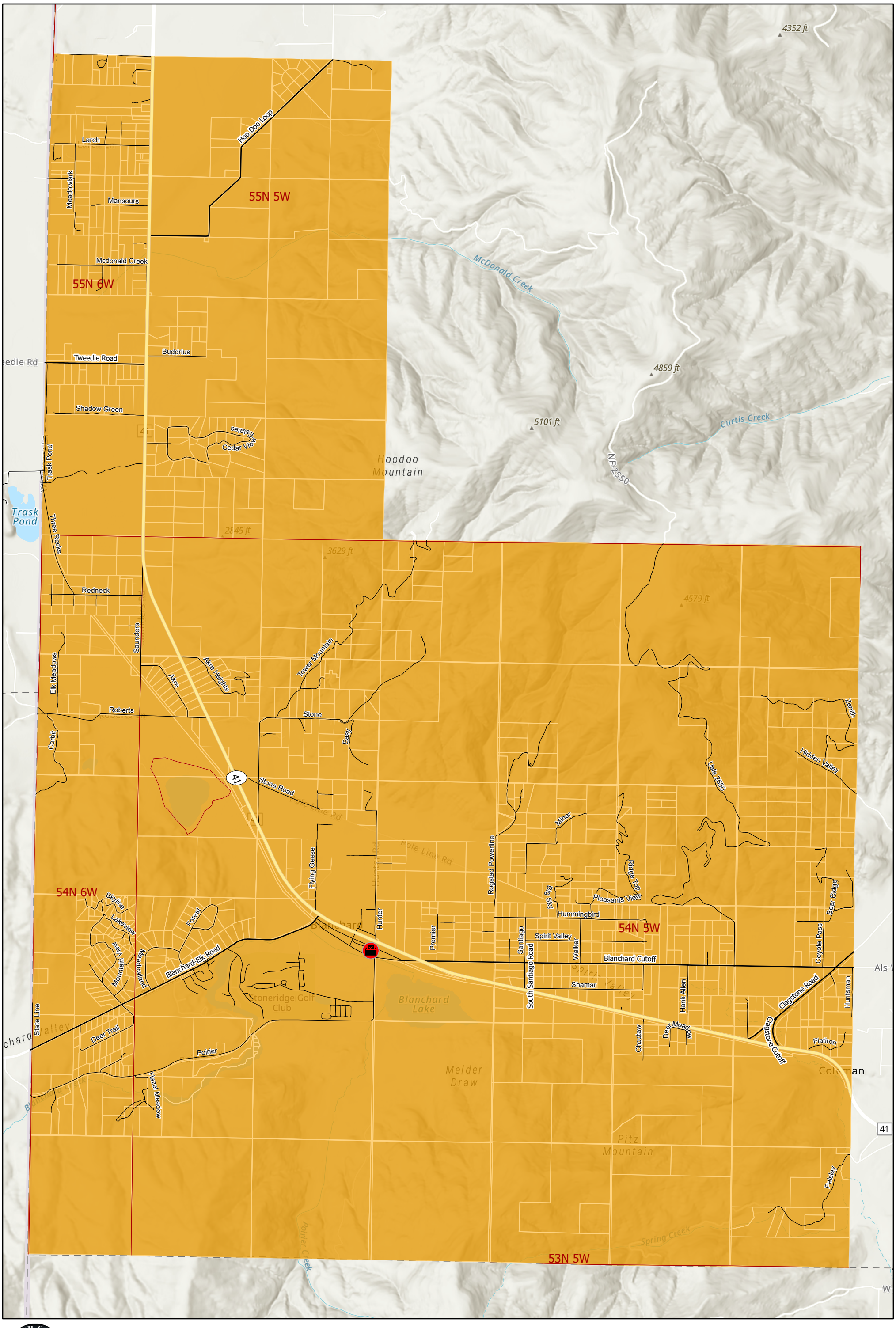

Bonner County GIS Department
1500 Highway 2 Suite 115
Sandpoint, ID 83864

Scale: 1:45,000

N

BONNER COUNTY ID

WASHINGTON PRECINCT

DATE: 3/16/2022

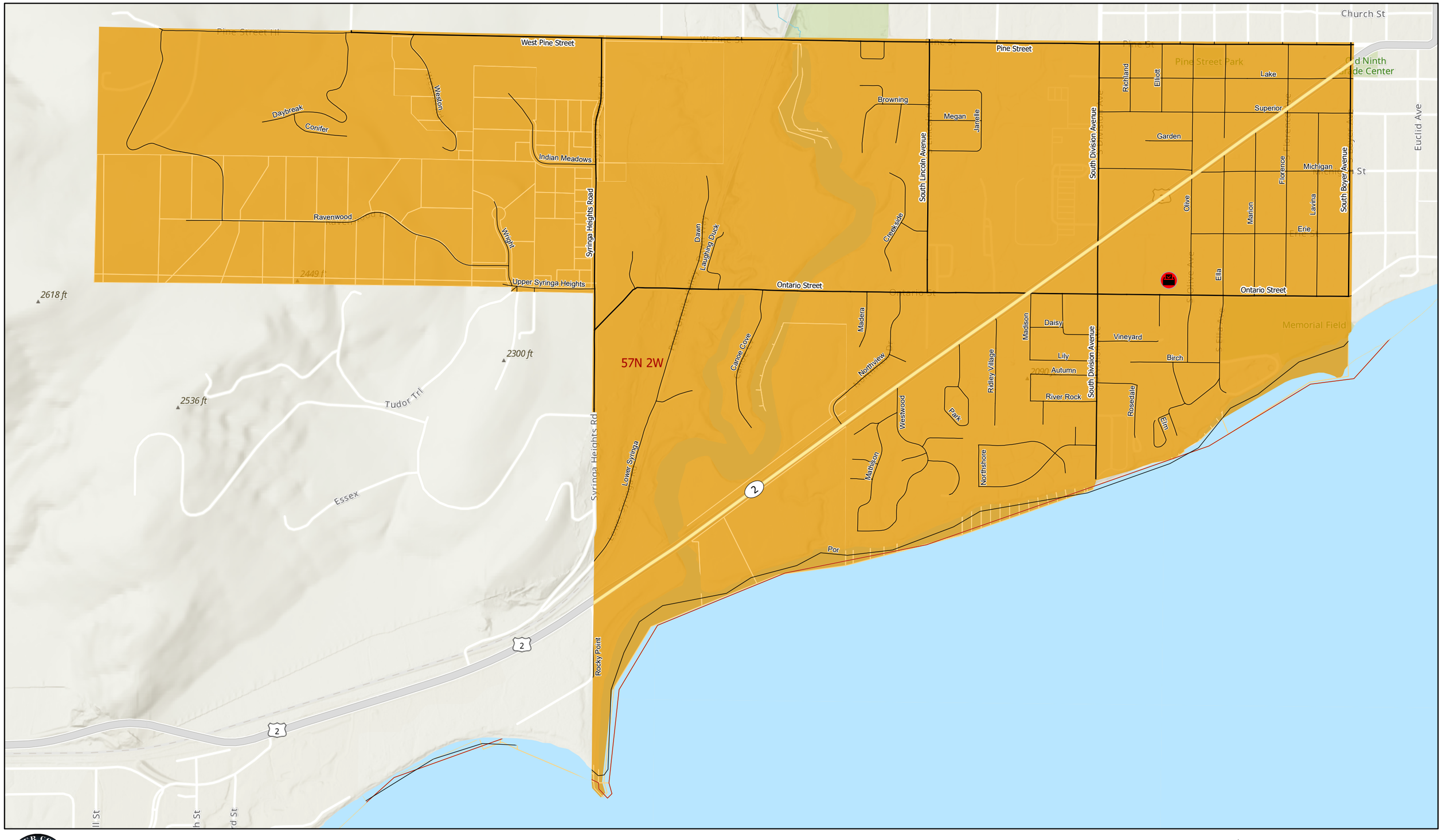

Bonner County GIS Department
1500 Highway 2 Suite 115
Sandpoint, ID 83864

Scale: 1:11,000

N

BONNER COUNTY ID

WEST PRIEST RIVER VOTING PRECINCT

DATE: 3/16/2022

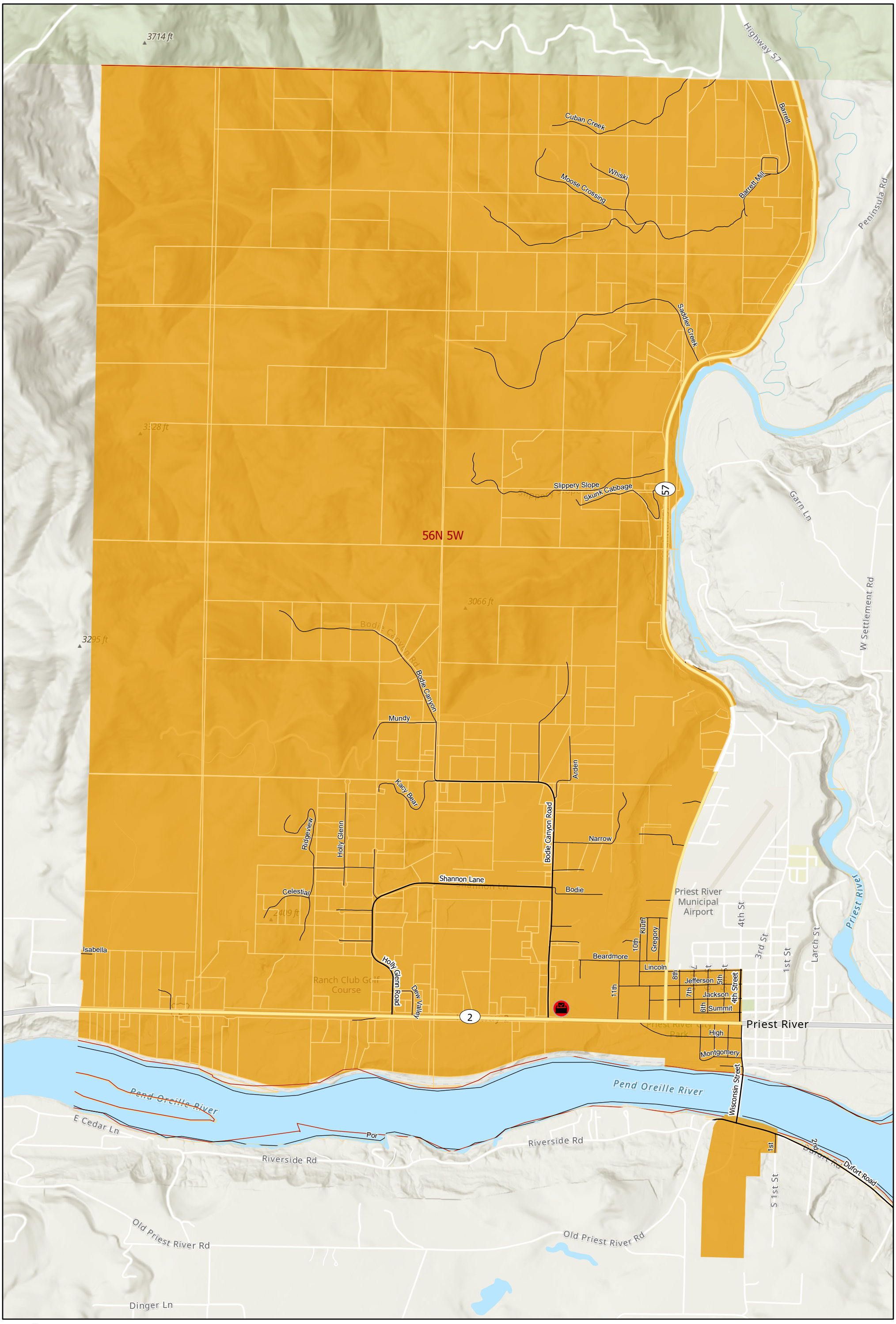

Bonner County GIS Department
1500 Highway 2 Suite 115
Sandpoint, ID 83864

Scale: 1:22,769

BONNER COUNTY ID

WESTMOND VOTING PRECINCT

DATE: 3/17/2022

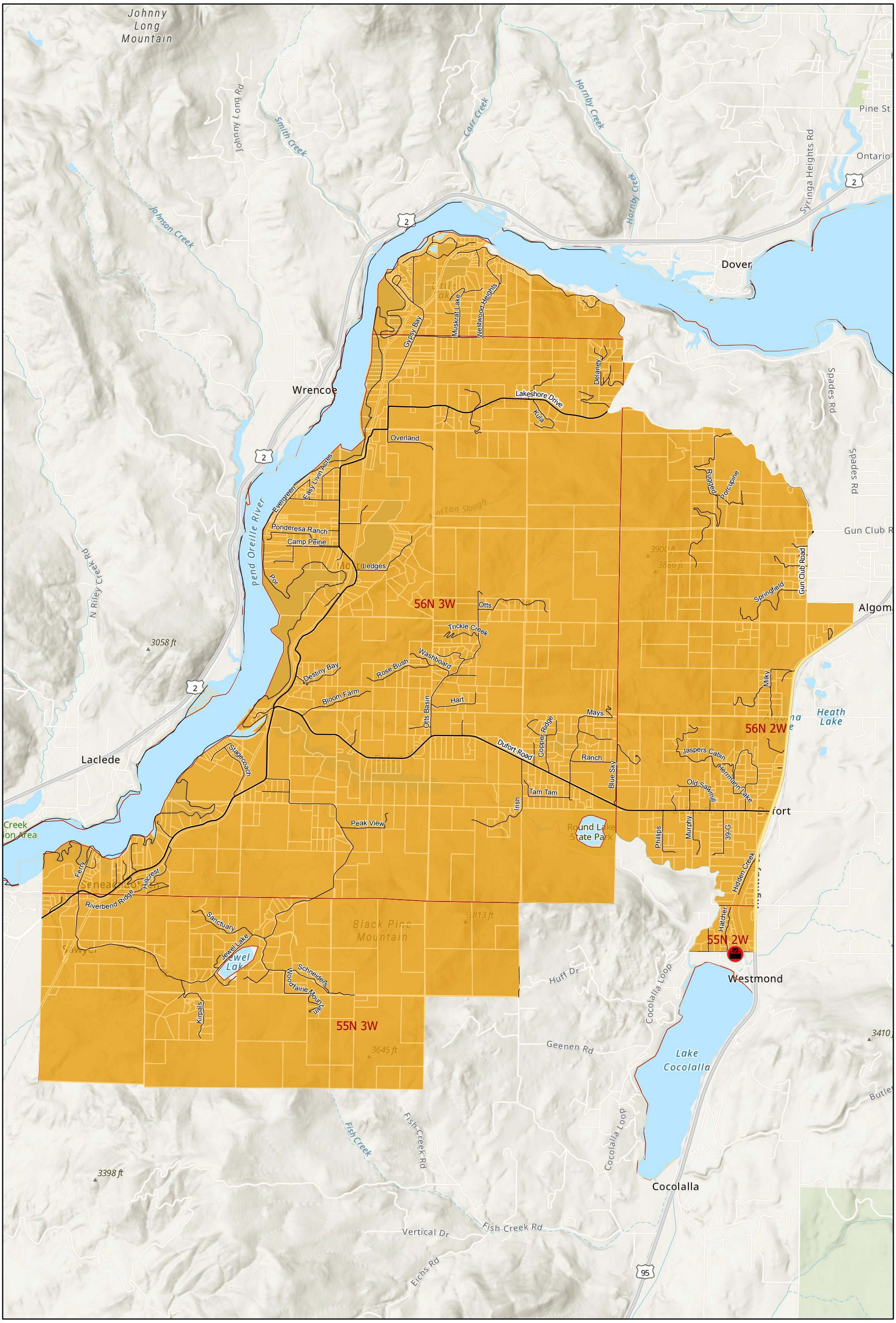

Bonner County GIS Department
1500 Highway 2 Suite 115
Sandpoint, ID 83864

Scale: 1:57,000

BONNER COUNTY ID

WRENCO VOTING PRECINCT

DATE: 3/16/2022

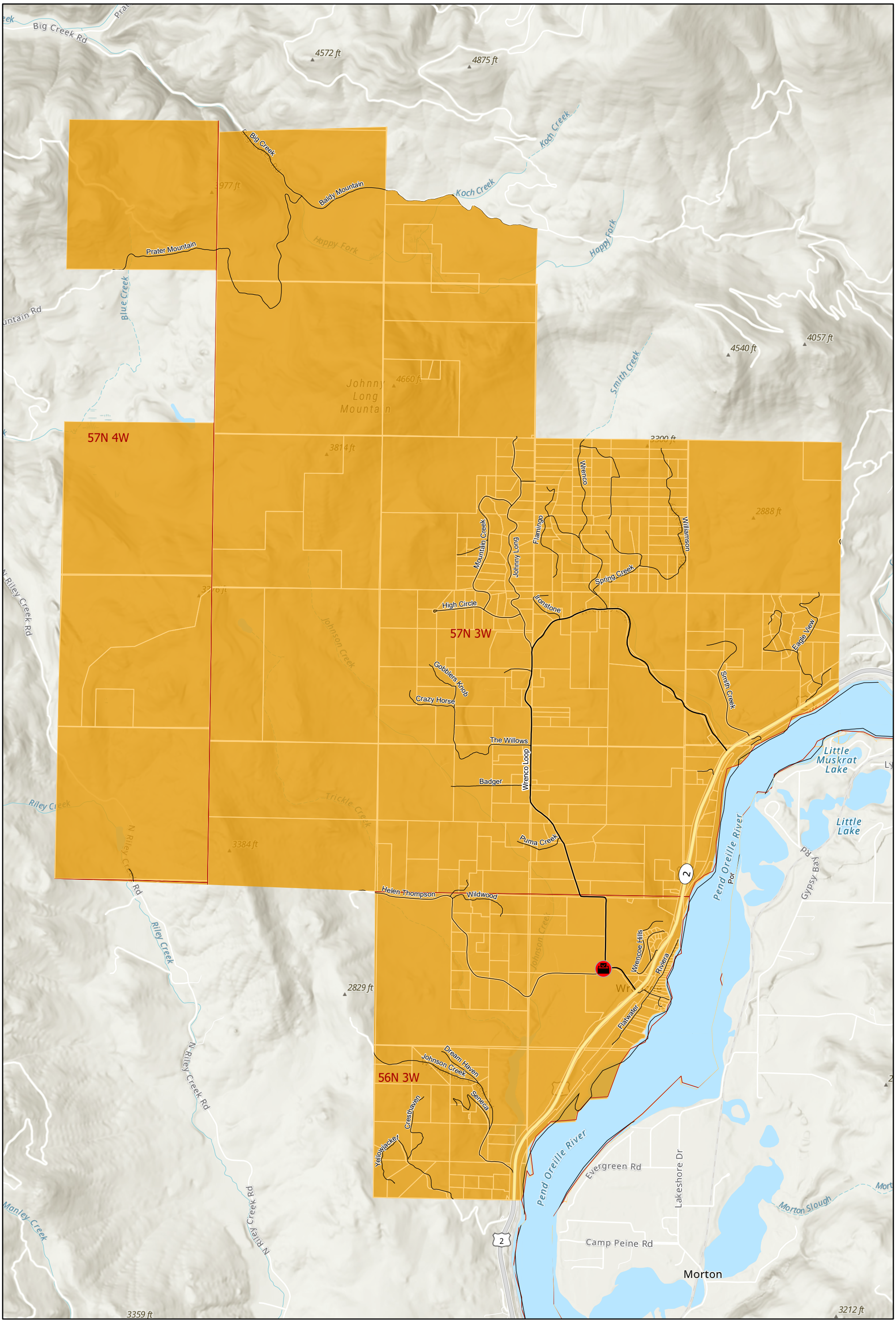

Bonner County GIS Department
1500 Highway 2 Suite 115
Sandpoint, ID 83864

Scale: 1:35,000