


STATE OF IDAHO
COUNTY OF BONNER

}
SS.

We, the commissioners of the county and state aforesaid, acting as a Board of Canvassers of Election, do hereby state that the attached is a true and complete abstract of all votes cast within this county at the **Primary Election** held **May 15, 2018**, as shown by the records now on file in the County Clerk's office.




[Signature]
[Signature]
County Board of Canvassers

Attest: [Signature]
Clerk

STATE OF IDAHO
COUNTY OF BONNER


}
SS.

I, **MICHAEL W. ROSEDALE**, County Clerk of said county and state, do hereby certify that the attached is a full, true and complete copy of the abstract of votes for the candidates therein named as shown by the record of the Board of Canvassers filed in my office this 22nd day of May, 2018.



[Signature]
County Clerk

**BONNER COUNTY RESULTS
PRIMARY ELECTION MAY 15, 2018**



Precinct	UNITED STATES REPRESENTATIVE DISTRICT 1									
	DEM	DEM	DEM	REP	REP	REP	REP	REP	REP	REP
	Cristina McNeil	Michael W Smith	James Vandermaas	Russ Fulcher	Alex Gallegos	Nick Henderson	David H Leroy	Luke Malek	Christy Perry	Michael Snyder
Airport	55	9	10	135	8	6	20	87	19	62
Algoma	33	10	9	111	8	6	17	52	17	44
Baldy	73	15	20	90	18	8	19	106	30	61
Beach	76	15	36	65	10	10	13	110	19	19
Blue Lake	14	10	8	92	2	9	9	12	13	43
Careywood	25	2	2	104	3	13	5	32	16	46
Clark Fork	29	9	9	78	4	15	7	12	15	40
Cocolalla	20	6	5	82	4	3	4	12	14	42
Colburn	37	3	17	90	6	10	2	43	9	85
Dover	26	9	13	34	3	4	15	49	7	23
East Priest River	25	5	4	90	4	13	17	17	22	57
Edgemere	31	11	7	148	10	21	24	40	29	99
Gamlin Lake	36	12	15	68	7	2	16	46	10	34
Grouse Creek	39	5	17	128	16	12	10	51	19	103
Hope	36	9	18	78	2	2	10	91	24	62
Humbird	68	18	36	62	8	9	10	58	17	57
Kelso	7	1	0	33	1	3	3	3	3	19
Kootenai	55	8	19	99	10	19	13	79	25	66
Laclede	18	3	4	42	3	6	7	20	15	20
Lakeview	8	1	3	23	2	7	1	5	6	17
Lamb Creek	15	2	8	35	4	13	3	14	9	16
Oden	42	10	21	147	9	13	13	72	28	64
Oldtown	37	12	8	157	9	21	11	25	34	35
Priest Lake	18	3	3	22	4	2	3	2	5	9
Sagle	57	18	15	146	15	19	19	89	35	82
Selle	31	8	19	129	9	9	8	79	25	76
Southside	21	3	5	136	6	10	10	24	6	45
Spirit Valley	27	11	4	154	5	9	5	27	28	56
Washington	108	10	32	128	11	6	29	161	22	63
Westmond	32	8	16	179	8	11	6	48	19	69
West Priest River	14	3	6	54	9	10	12	12	20	32
Wrenco	4	3	4	41	2	5	4	32	11	26
CO. TOTAL	1,117	252	393	2,980	220	306	345	1,510	571	1,572