

NOTICE OF PUBLIC HEARING



I hereby certify that a true and correct copy of this "Notice of Public Hearing" was digitally transmitted or mailed (postage prepaid) on this **17th** day of **September 2024**.

A handwritten signature in cursive script that reads "Jessica Montgomery".

Jessica Montgomery, Hearing Coordinator

This notice was mailed to political subdivisions, property owners within 300 feet of the subject property, and the media on **Tuesday, September 17, 2024**.

NOTICE IS HEREBY GIVEN that the Bonner County Zoning Commission will hold a public hearing at **5:30 pm** on **Thursday, October 17, 2024** in the Bonner County Administration Building, 1500 Highway 2, Sandpoint, Idaho, by Zoom teleconference, and YouTube Livestream to consider the following request:

File ZC0011-24-Zone Change-Agricultural/Forestry 20 to Agricultural/Forestry 10.

The applicant is requesting a zone change from Agricultural/Forestry 20 to Agricultural/Forestry 10. The 20 acre property is zoned Agricultural/Forestry 20. The project site is located off Thimbleberry Lane in Section 26, Township 58 North, Range 1 West, Boise-Meridian.

For details regarding this application, Zoom teleconference, or YouTube livestream, visit the Planning Department web site at www.bonnercountyid.gov/departments/Planning. Staff reports are available online or may be viewed at the planning department approximately a week before the scheduled hearing.

Written statements must be submitted to the planning department record no later than seven (7) days prior to the public hearing. Written statements not exceeding one standard letter sized, single spaced page may be submitted at the public hearing. Statements can be sent to the Bonner County Planning Department at 1500 Highway 2, Suite 208, Sandpoint, Idaho 83864; faxed to 866-537-4935 or e-mailed to planning@bonnercountyid.gov. The referenced start time stated above reflects the beginning of the hearing. Specific file start time and hearing duration vary.

During the hearing for this application, the public will be given an opportunity to provide testimony and/or evidence regarding how the proposal does or does not comply with the applicable approval criteria of the Bonner County Revised Code. At the close of the public hearing, the governing body will make a decision on the application that may include, but is not limited to, approval, denial, remand, or continuance of the public hearing. Any person needing special accommodations to participate in the public hearing should contact the Bonner County Planning Department at (208) 265-1458 at least 48 hours prior to the scheduled hearing.

If you have no comment or response, you may indicate below and return this form to the Planning Department.

NO COMMENT _____
Name

Date

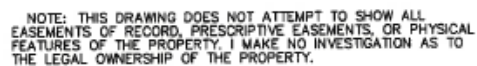
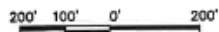
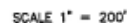
**SECTION 26 TOWNSHIP 58 NORTH, RANGE 1 WEST,
BOISE MERIDIAN, BONNER COUNTY, IDAHO**

BASIS OF BEARING IS THE RECORD OF SURVEY BY RLS 974, INST. NO. 231174, RECORDS OF BONNER COUNTY, IDAHO

THIS SURVEY WAS PERFORMED USING REAL TIME KINEMATIC (RTK) GLOBAL POSITIONING SYSTEM (GPS) EQUIPMENT. THE LINEAR ERROR OF CLOSURE MEETS OR EXCEEDS REQUIREMENTS OF THE STATE OF IDAHO.

1. RECORD OF SURVEY INST. NO. 231174
2. RECORD OF SURVEY INST. NO. 784590

TO SHOW BOUNDARY LINES AND SITE PLAN FOR PROPOSED ZONE
CHANGE AREA



PROVOLT LAND SURVEYING, INC
P.O. BOX 580 PONDERAY, ID. 83852
(208) 290-1725

DATE: 07-30-24
SCALE: 1"=200'
PROJ. NO.: 1531
SHT 1 OF 1

